



ADB Funded Integrated Road Investment Program

18th Project Coordinating Committee Meeting
ADB Funded
Integrated Road Investment Program (iROAD)

20-06-2017

Overall Status of Rural Road Packages

Province	No. of Packages	Physical Progress as at 31 May 2017	
		Planned (%)	Actual (%)
Southern	09	100.0	84.0
Central	09	71.8	64.9
Sabaragamuwa	06	62.5	49.2
North Central	07	18.7	11.9
North Western	08	17.9	10.9
Kaluthara	03	14.9	10.5
Total	42	53.3	43.8

Project Implementation Consultants

Three Project Implementation Consultants were procured for the Construction Supervision Works.

Package No	Name of the Consultant
PIC 01 (Southern Province)	MG Consultants in joint venture with Engineering Consultants Ltd (MG – ECL JV)
PIC 02 (North Central & North Western Provinces)	Pyunghwa Engineering Consultants Ltd (Korea) in association with Resources Development Consultants (Pvt.) Ltd (Pyunghwa – RDC)
PIC 03 (Central, Sabaragamuwa provinces and Kaluthara district)	Egis International (France) in joint venture with Consulting Engineers and Architects Associated (Pvt.) Ltd

Overall Status of Road Management Contracts (RMC)

National Roads

1. Bids to be invited for Package No. 01 (Marathankadawela – Habarana Road: A 011) once the ADB concurrence received for bidding document.
2. Preparatory work for the Palmadulla – Ambilipitiya – Padanangala Road and Southern province roads are in progress.
3. Technical Proposal Evaluation Report of Monitoring Consultants completed and awaiting for ADB concurrence.

Financial Status Tranching Plan

Source	USD - Mn	Share of Total (%)	Indicative Tranching Plan and Amount (\$Million)					
			1 (2014)	2 (2014)	3 (2015)	4 (2017)	5 (2018)	6 (2020)
ADB	800	88.3	100.0	107.0	200.0	150.0	150.0	93.0
GOSL	106	11.7	18.0	12.5	25.0	18.0	18.0	14.5
Total	906	100.0	118.0	119.5	225.0	168.0	168.0	107.5

Expenditure Detail

Planned & Actual Expenditure – 2017 (Updated as at 21 June 2017)										
	Q1 – 2017		Q2 – 2017		Q3 – 2017		Q4 – 2017		2017	
	Planned	Actual	Planned	Actual	Planned	Actual	Planned	Actual	Planned	Actual
LKR (Mn)	2,998	3,725	4,997	3,705	6,996	-	4,998	-	19,989	7,430
US\$ (Mn)	19.99	24.83	33.30	24.7	46.64	-	33.32	-	133.25	49.5
% achieved		124		74						37

Expenditure - Province

Province	Total Contract Sum (LKR Mn)	Expenditure as at 21 June 2017 (LKR Mn)	%
Southern	13,847	8,976	64.8
Central	15,665	8,183	52.2
Sabaragamuwa	11,849	5,186	43.7
North Central	10,500	2,475	23.6
North Western	14,575	3,483	23.9
Kaluthara District	5,542	1,087	19.6
Total	71,978	29,390	40.8

Expenditure - Contractor

Name of the Contractor	Total Contract Amount (LKR Mn)	Number of Contracts	Amount paid as at 21 June 2017 (LKR Mn)
K.D. Ebert & Sons Holdings (Pvt.) Ltd	12,469	07	6,167
K.D.A. Weerasinghe & Company (Pvt.) Ltd	4,800	03	3,154
CML – MTD Construction Ltd	4,933	03	3,209
R. R. Construction (Pvt.) Ltd	3,073	02	1,913
Edward & Christie	3,346	02	1,740
Nawaloka Construction Company (Pvt.) Ltd	3,450	02	1,252
Sierra Construction (Pvt.) Ltd	9,289	05	4,908
Maga Engineering (Pvt.) Ltd	13,169	08	3,255
V. V. Karunaratne & Company	4,766	03	1,030
Ranken Railway Construction Company (China)	5,679	03	1,172
KDAW – BMG JV	2,124	01	655
OCPL – RCPL JV	3,629	02	581
Tissa – AMSK JV	1,249	01	350

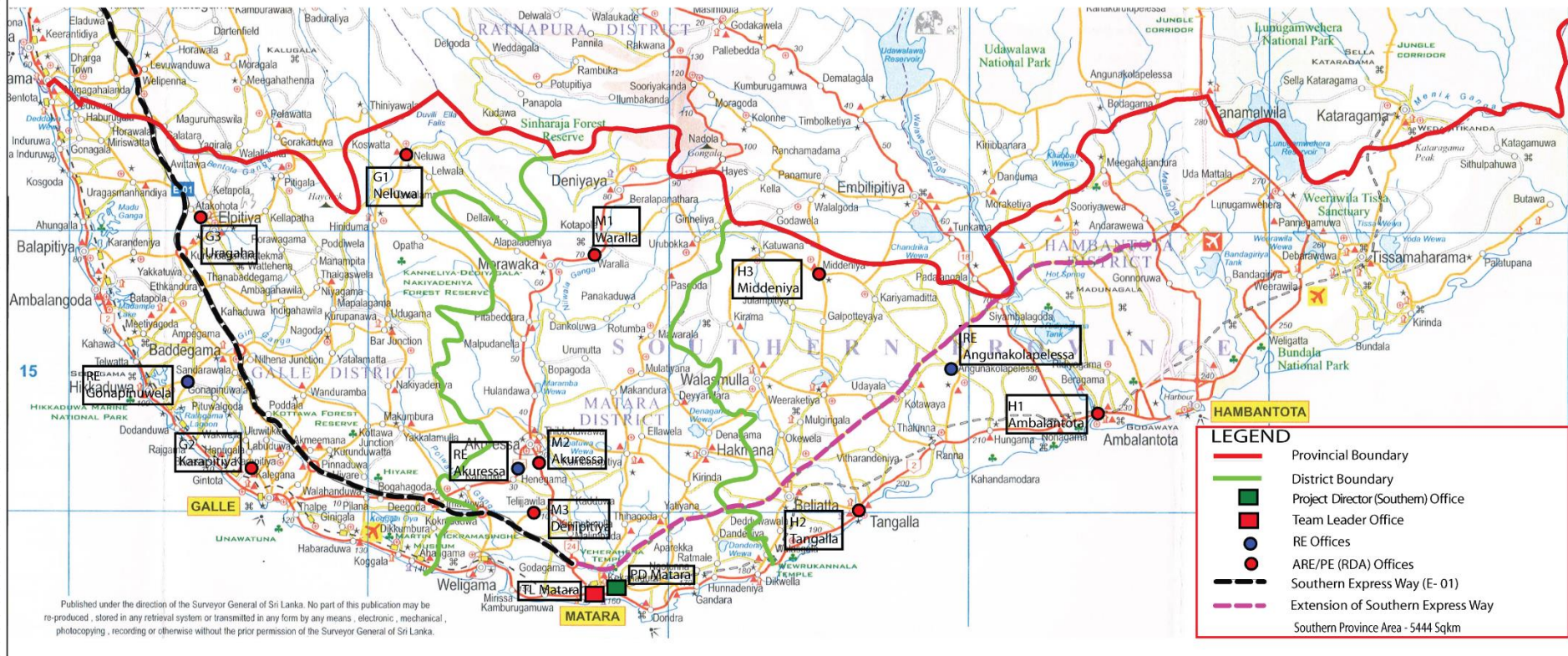
Budget Forecast - 2017

No	Description	LKR (Mn)
1	Southern Province	4,746
2	Central Province	4,374
3	Sabaragamuwa Province	3,323
4	North Central Province	2,514
5	North Western Province	3,488
6	Kaluthara District	819
7	Project Implementation Consultants (Rural Roads)	475
9	Project Management	250
	Total – IRoad Phase 1	19,989
	Allocation – iRoad 1	7,600
	Expenditure as at 21 June 2017	7,430
	Balance allocation for 2017	170

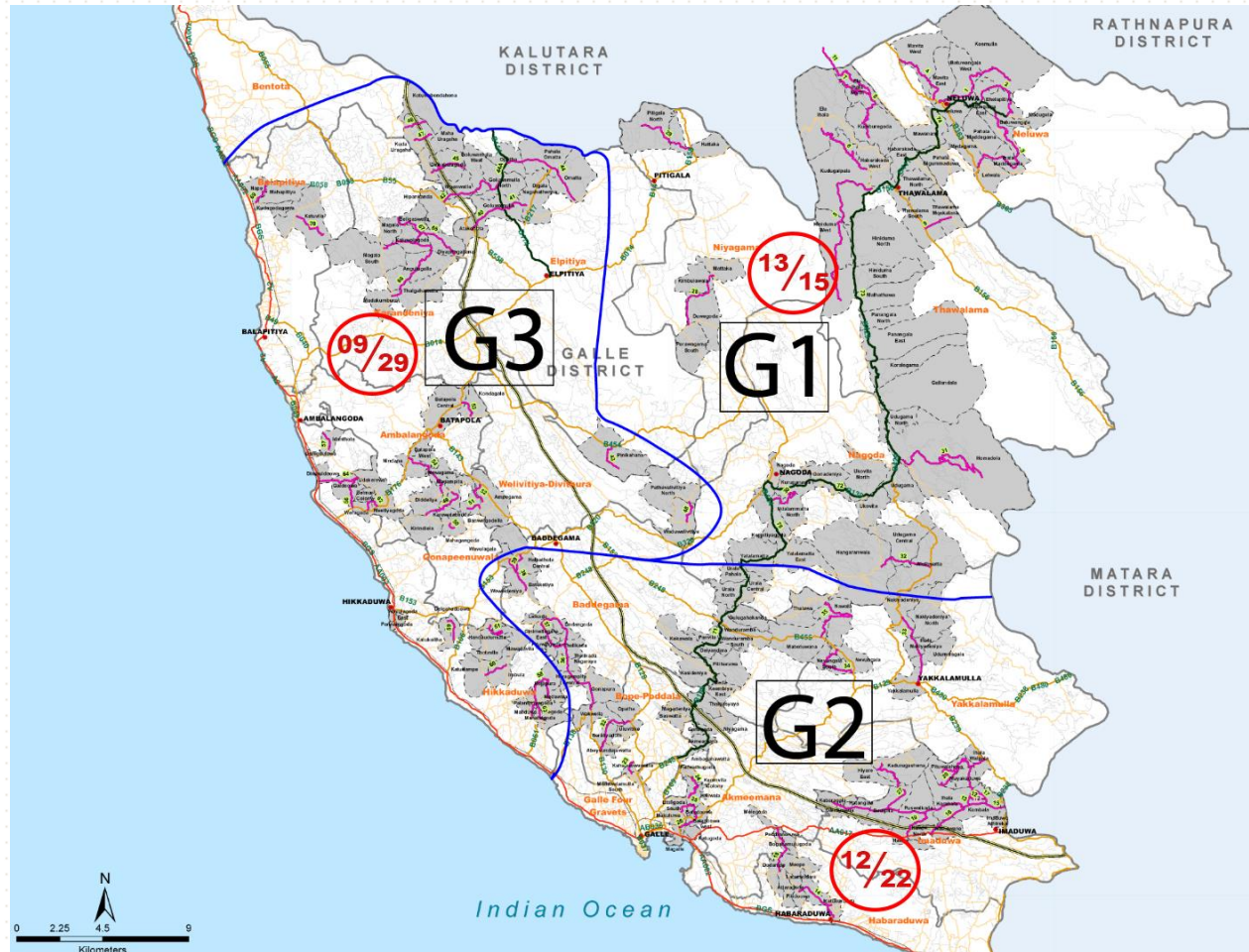
**Civil Works Progress up to end of
May - 2017
iROAD ; Southern Province**

iROAD-Southern Province

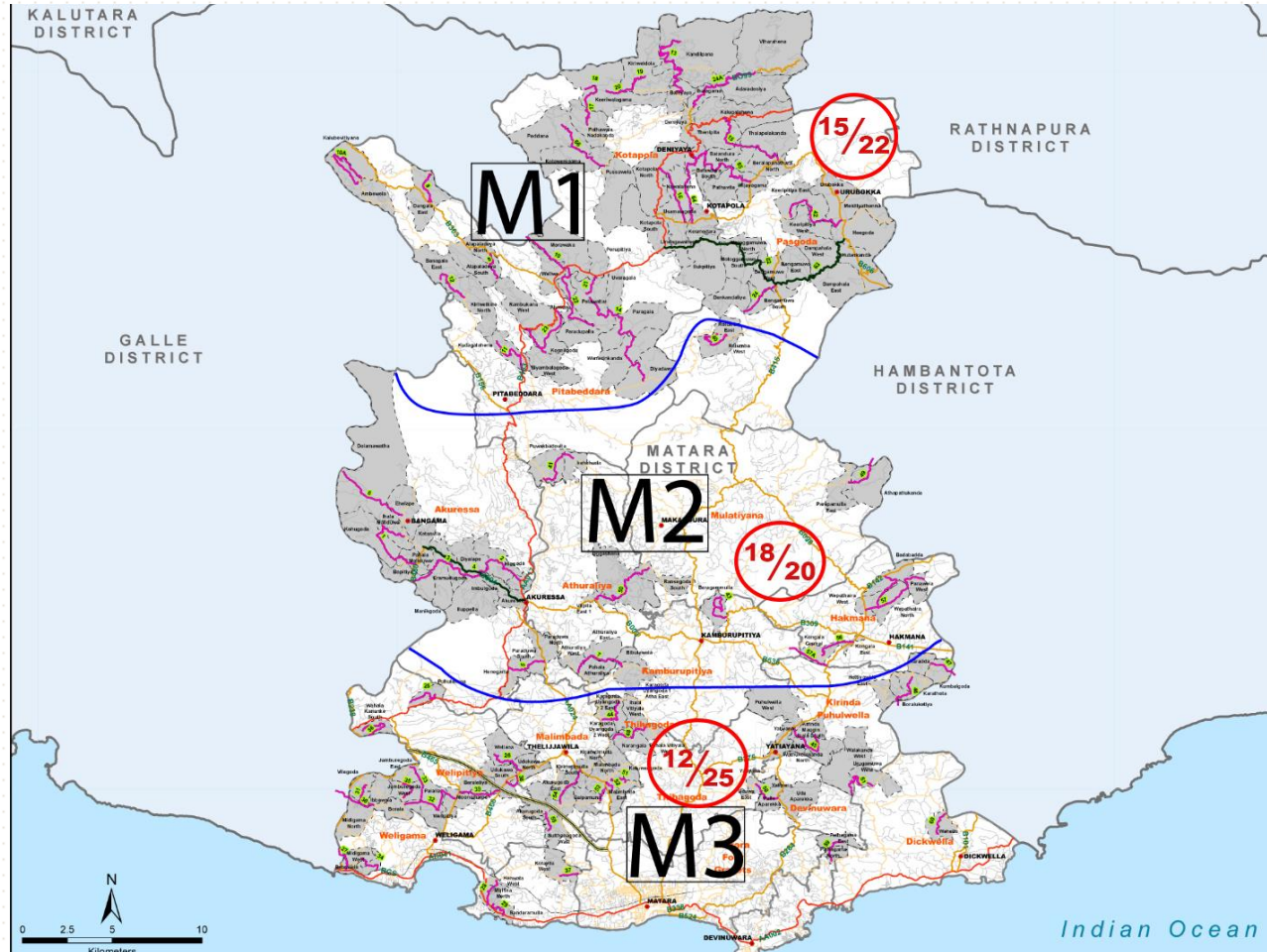
RDA/PIC – Office Locations



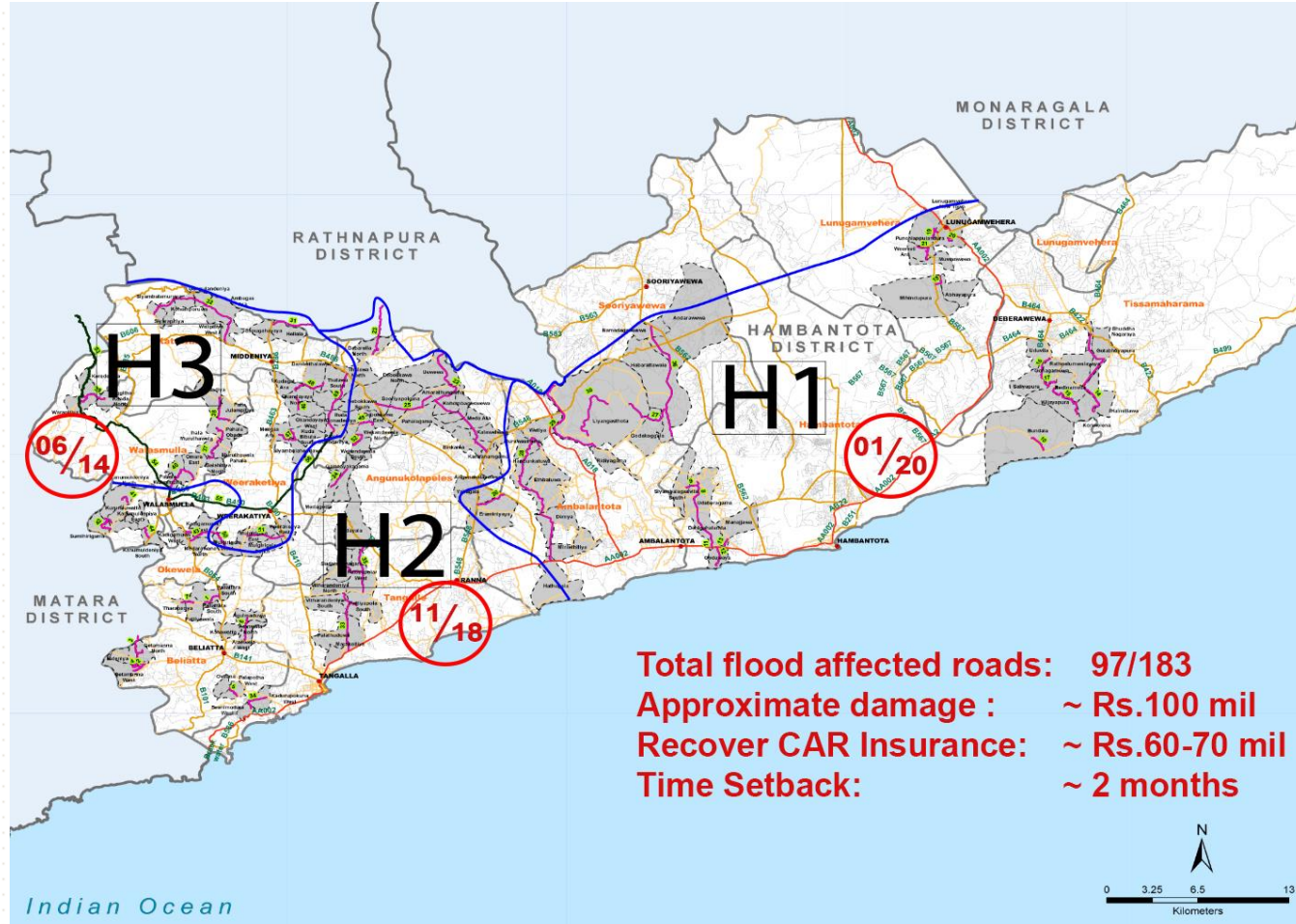
Project Location Map – Galle District



Project Location Map – Matara District



Project Location Map – Hambantota District



Overall Physical Progress Summary – iROAD-Southern Province /(up to end of May 2017)

Package No	Contractor	Accepted Contract Amount/ (Rs. Million)	No.of Roads	Road Length/ (Km)	No.of Roads; Civil Works in Progress	Asphalt Completed /(Km)	Physical Progress as at 30 April 2017 Actual (%)	Physical Progress; Cumulative Status up to end of May-2017 / (%)	
								Target	Actual
G1	K.D.Ebert & Sons Holdings (Pvt.) Ltd	1,458	15	64.6	14	39.3	69.0	100.0	69.0
G2	K.D.A. Weerasinghe & Co (Pvt) Ltd	1,483	22	66.0	22	55.4	86.0	100.0	86.0
G3	K.D.A. Weerasinghe & Co (Pvt) Ltd	1,733	29	73.6	25	64.2	91.0	100.0	91.0
M1	CML-MTD Construction Ltd	2,315	22	97.5	22	80.6	91.0	100.0	91.0
M2	K.D.Ebert & Sons Holdings (Pvt.) Ltd	1,803	19	68.2	18	48.5	79.0	100.0	79.0
M3	K.D.Ebert & Sons Holdings (Pvt.) Ltd	1,208	25	53.4	25	45.8	86.0	100.0	86.0
H1	K.D.A. Weerasinghe & Co (Pvt) Ltd	1,584	19	67.1	18	47.5	70.0	100.0	70.0
H2	CML-MTD Construction Ltd	1,210	18	58.0	17	51.5	92.0	100.0	92.0
H3	R.R Construction. (Pvt.) Ltd	1,052	14	42.9	14	42.0	93.0	100.0	93.0
Total		13,847	183	591.3	176/ (577.9km)	476.3 (81%)	84.0	100.0	84.0

Summary of Monthly Work done – Asphalt + Concrete Pavement

Integrated Road Development Investment Programme (iROAD)- Southern Province

Summary of Asphalt + Concrete Paving

Average Monthly Target / Contract Package =			4km								Date:	31-May-17		
Average Monthly Target / Southern Province =			36km								Time elapsed	24.5 Months (102.10%)		
Period	Package/Area	Asphalt + Concrete Paving Completed Length /(km)										Monthly IPC-SP /Rs.Million		
	G1 Neluwa	G2 Galle	G3 Elpitiya	M1 Deniyaya	M2 Akuressa	M3 Weligama	H1 Ambalantota	H2 Tangalle	H3 Middeniya	Total/ (Monthly)	Total /(Cumulative)			
Jun-15	-	-	-	-	-	-	-	-	-	-	-	-	1367	
Jul-15	-	-	-	-	-	-	-	-	-	-	-	-	-	
Aug-15	-	0.7	3.0	-	2.9	-		0.0	2.7	9.3	9.3		-	
Sep-15	0.0	0.0	2.3	2.4	2.5	2.0	0.0	1.8	0.0	11.0	20.3		1,000	
Oct-15	1.4	3.3	3.8	3.9	1.7	1.3	0.0	3.0	0.0	18.4	38.7		20	
Nov-15	1.2	4.2	4.7	4.7	1.8	1.7	0.0	0.6	0.0	18.9	57.6		936	
Dec-15	1.4	3.0	3.4	4.6	1.4	1.1	1.1	2.3	2.5	20.8	78.4		491	
Jan-16	1.6	2.3	4.7	4.4	2.5	3.9	3.0	3.2	1.5	27.1	105.5		176	
Feb-16	2.4	2.0	4.6	4.7	1.4	0.7	4.0	4.6	3.0	27.4	132.9		151	
Mar-16	1.4	3.0	1.2	1.8	1.5	3.3	5.5	2.5	1.7	21.9	154.8		676	
Apr-16	2.5	5.1	1.7	4.7	2.0	1.2	2.6	3.2	3.1	26.1	180.9		291	
May-16	1.7	1.3	1.1	1.8	1.9	3.7	2.3	1.4	3.3	18.5	199.4		257	
Jun-16	1.7	2.7	2.0	2.0	4.1	2.3	3.8	4.8	2.2	25.6	225.0		502	
Jul-16	0.5	3.6	3.4	4.6	3.8	3.3	4.9	3.7	2.1	29.9	254.9		250	
Aug-16	3.1	2.9	2.5	6.1	1.9	2.8	2.9	4.4	5.6	32.2	287.1		439	
Sep-16	2.5	2.9	8.5	5.4	2.5	2.9	2.2	4.0	2.9	33.8	320.9		342	
Oct-16	2.0	3.3	3.0	3.5	2.4	3.3	3.1	2.4	2.8	25.8	346.7		359	
Nov-16	2.8	0.9	1.7	3.7	2.3	1.1	2.3	1.5	2.1	18.4	365.1		624	
Dec-16	2.6	4.6	2.6	5.9	2.8	2.7	2.8	1.4	1.9	27.3	392.4		-	
Jan-17	1.8	2.6	3.4	2.9	2.8	4.4	1.0	2.4	0.6	21.9	414.3		96	
Feb-17	3.6	3.0	1.2	2.9	2.9	1.2	2.6	1.0	0.0	18.4	432.7		249	
Mar-17	3.7	2.9	5.4	5.3	2.9	1.1	1.9	1.5	0.8	25.5	458.2		317	
Apr-17	0.5	0.2	0.0	2.5	0.5	0.8	0.6	1.2	2.8	9.1	467.3		223	
May-17	1.0	0.9	0.0	2.3	2.0	1.0	0.9	0.6	0.4	9.0	476.3		177	
Total	39.3	55.4	64.2	80.1	50.5	45.8	47.5	51.5	42.0	476.3		8,943		
(Percentage)	(61%)	(84%)	(87%)	(82%)	(74%)	(86%)	(71%)	(89%)	(98%)	80.6%				
Physical Progress	69.0%	86.0%	91.0%	91.0%	79.0%	86.0%	70.0%	92.0%	93.0%	84.0%				
Actual Package Length	64.6	66.0	73.6	97.5	68.2	53.4	67.1	58.0	42.9	591.3		m		
BOQ Package Length	63.6	61.8	71.7	96.9	65.7	54.9	70.9	58.6	41.4	585.5				
Balance Paving Length	25.3	10.6	9.4	17.4	17.7	7.6	19.6	6.5	0.9					
Opt.Prod.Rate	3.0	2.6	3.1	3.7	2.3	2.1	2.3	2.4	2.0					
Target paving Completion Date	31-Dec-17	30-Sep-17	30-Sep-17	31-Oct-17	31-Dec-17	30-Aug-17	31-Dec-17	31-Aug-17	31-Jul-17					
Existing Good Pavement			3.4	6.8	2.7									

Overall Financial Status –iROAD-Southern Province /(up to end of May 2017)

Package No	Contractor	Accepted Contract Amount/ (Rs. Million)	Total Certified Amount/(Rs. Million)
G1	K.D.Ebert & Sons Holdings (Pvt.) Ltd	1,458	790
G2	K.D.A. Weerasinghe & Co (Pvt) Ltd	1,483	960
G3	K.D.A. Weerasinghe & Co (Pvt) Ltd	1,733	1,236
M1	CML-MTD Construction Ltd	2,315	1,653
M2	K.D.Ebert & Sons Holdings (Pvt.) Ltd	1,803	1,006
M3	K.D.Ebert & Sons Holdings (Pvt.) Ltd	1,208	811
H1	K.D.A. Weerasinghe & Co (Pvt) Ltd	1,584	942
H2	CML-MTD Construction Ltd	1,210	834
H3	R.R Construction. (Pvt.) Ltd	1,052	709
Total		13,847	8,941(64.6%)

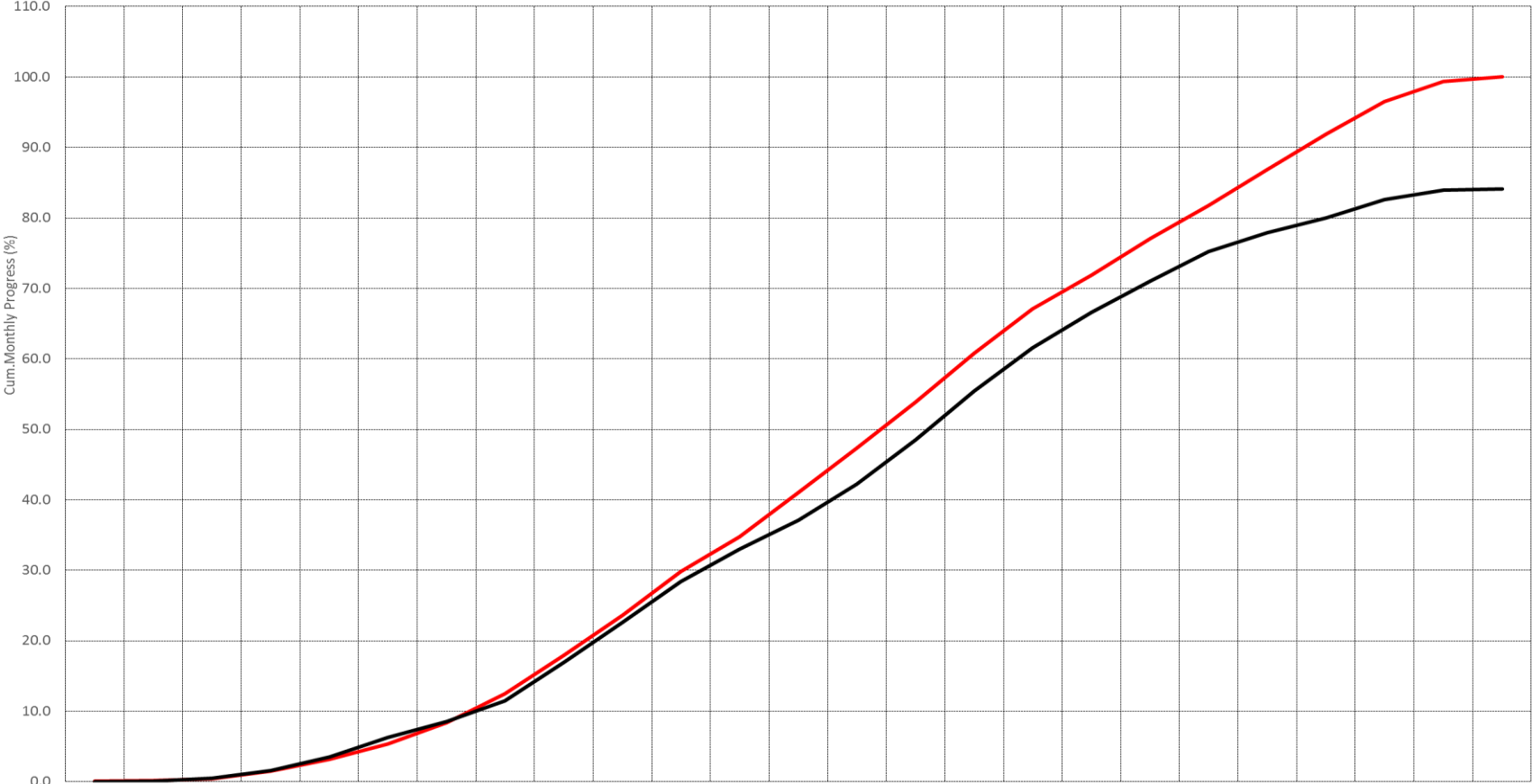
Progress of Culverts & Bridges

District	Package No	Contractor	No.of Culvers		No.of Culvers		Bridges		
			New / Re - Construction/ Widening	Completed / in Progress	Repair	Completed / in Progress	Total /Nos.	Under Design	Design Completed/ Construction in Progress
Galle	G1	K.D.Ebert & Sons Holdings (Pvt.) Ltd	208	140	215	72	3	-	2
	G2	K.D.A. Weerasinghe & Co (Pvt) Ltd	261	196	205	143	7	-	3
	G3	K.D.A. Weerasinghe & Co (Pvt) Ltd	180	165	260	54	8	-	4
Matara	M1	CML-MTD Construction Ltd	518	484	40	40	6	-	4
	M2	K.D.Ebert & Sons Holdings (Pvt.) Ltd	202	104	73	67	1	-	1
	M3	K.D.Ebert & Sons Holdings (Pvt.) Ltd	195	177	30	12	-	-	-
Hambantota	H1	K.D.A. Weerasinghe & Co (Pvt) Ltd	140	109	78	0	3	-	-
	H2	CML-MTD Construction Ltd	161	141	25	22	10	-	6
	H3	R.R Construction. (Pvt.) Ltd	96	95	20	10	-	-	-
Total			1,961	1,611(82%)	950	420(44%)	38	-	38/20/10

Note: Culvert list is revised at M1 Package and Further 29 Bridges for repair in all 9 Packages.

Southern Province – Overall S – Curve & Asphalt Progress Bar Chart

S-Curve (Physical Progress -Southern Province)



Overall Cum Plan %	May-15	Jun-15	Jul-15	Aug-15	Sep-15	Oct-15	Nov-15	Dec-15	Jan-16	Feb-16	Mar-16	Apr-16	May-16	Jun-16	Jul-16	Aug-16	Sep-16	Oct-16	Nov-16	Dec-16	Jan-17	Feb-17	Mar-17	Apr-17	May-17
Overall Cum Actual %	0.01	0.04	0.47	1.54	3.52	6.26	8.55	11.45	16.91	22.64	28.40	33.01	37.10	42.20	48.51	55.45	61.58	66.57	71.01	75.19	77.89	79.96	82.62	83.97	84.09

Integrated Road Development Investment Programme (iROAD)

Progress Summary

Southern Province & 3 Districts

Start Date: **18 May 2015**

Completion Date: **17 May 2017 + 3yrs Maintenance**

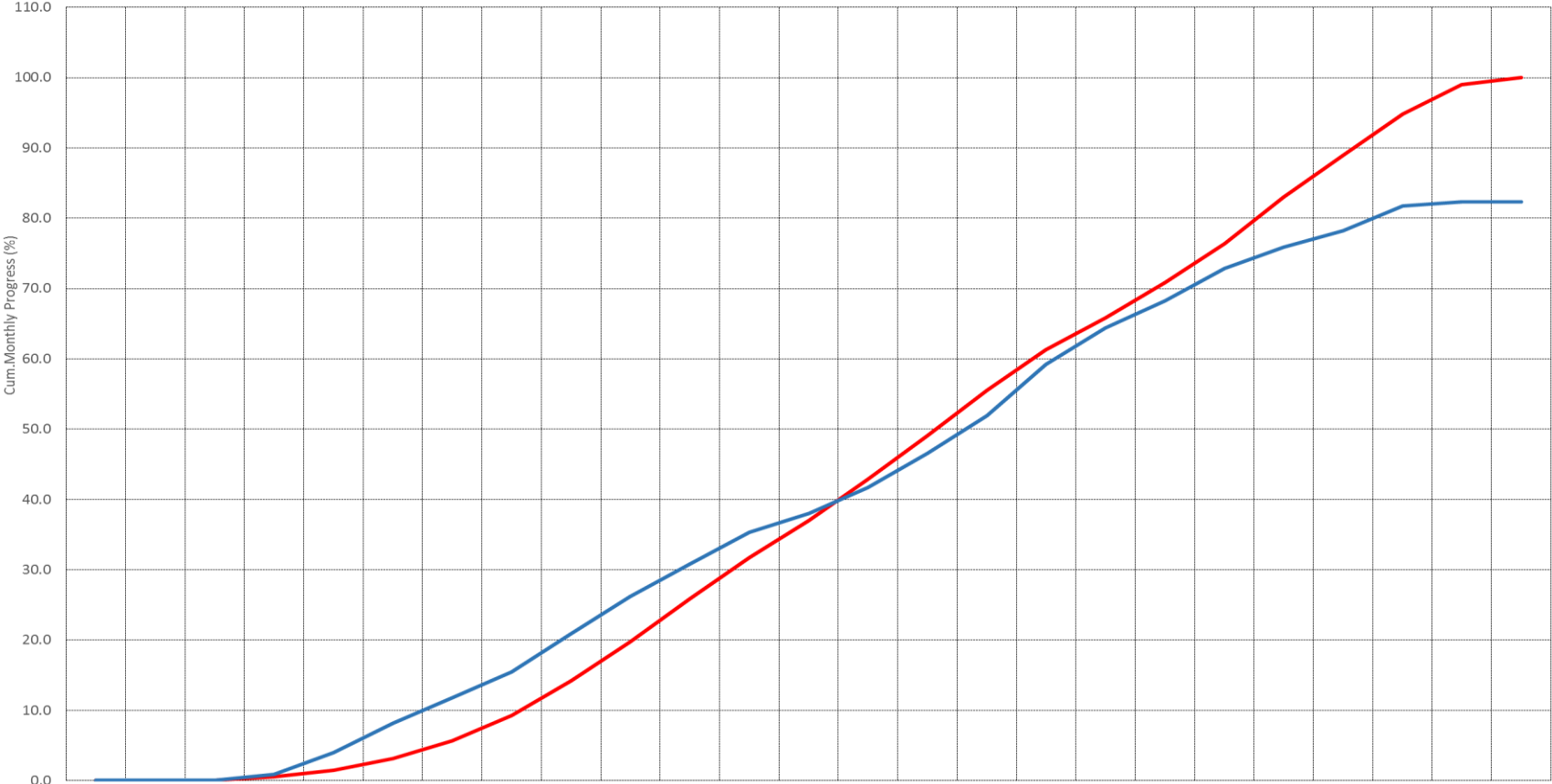
Province/Districts	Total No.of Roads	Total Road Length/ (km)	Work Description	Progress up to End of May 2017																									
				25km	50km	75km	100km	125km	150km	175km	200km	225km	250km	275km	300km	325km	350km	375km	400km	425km	450km	475km	500km	525km	550km	575km	600km		
Southern Province	183	591.3	Road Works in Progress	<div></div>	<div></div>	<div></div>	<div></div>	<div></div>	<div></div>	<div></div>	<div></div>	<div></div>	<div></div>	<div></div>	<div></div>	<div></div>	<div></div>	<div></div>	<div></div>	<div></div>	<div></div>	(176Nos ,577.9 km)				<div></div>	<div></div>		
			Asphalt Completed	<div></div>	<div></div>	<div></div>	<div></div>	<div></div>	<div></div>	<div></div>	<div></div>	<div></div>	<div></div>	<div></div>	<div></div>	<div></div>	<div></div>	<div></div>	<div></div>	<div></div>	<div></div>	<div></div>	(476.3km) (81%)				<div></div>	<div></div>	
Galle District	66	204.2	Road Works in Progress	<div></div>	<div></div>	<div></div>	<div></div>	<div></div>	<div></div>	<div></div>	(61 Nos ,196.7 km)				<div></div>	<div></div>	<div></div>	<div></div>	<div></div>	<div></div>	<div></div>	<div></div>	<div></div>	<div></div>	<div></div>	<div></div>	<div></div>	<div></div>	
			Asphalt Completed	<div></div>	<div></div>	<div></div>	<div></div>	<div></div>	(158.9km) (78%)				<div></div>	<div></div>	<div></div>	<div></div>	<div></div>	<div></div>	<div></div>	<div></div>	<div></div>	<div></div>	<div></div>	<div></div>	<div></div>	<div></div>	<div></div>	<div></div>	
Matara District	66	219.1	Road Works in Progress	<div></div>	<div></div>	<div></div>	<div></div>	<div></div>	<div></div>	<div></div>	<div></div>	<div></div>	(66 Nos ,216.2 km)				<div></div>	<div></div>	<div></div>	<div></div>	<div></div>	<div></div>	<div></div>	<div></div>	<div></div>	<div></div>	<div></div>	<div></div>	
			Asphalt Completed	<div></div>	<div></div>	<div></div>	<div></div>	<div></div>	(176.9 km) (81%)				<div></div>	<div></div>	<div></div>	<div></div>	<div></div>	<div></div>	<div></div>	<div></div>	<div></div>	<div></div>	<div></div>	<div></div>	<div></div>	<div></div>	<div></div>	<div></div>	
Hamabntota District	51	168.0	Road Works in Progress	<div></div>	<div></div>	<div></div>	<div></div>	<div></div>	<div></div>	<div></div>	(49Nos ,165 km)				<div></div>	<div></div>	<div></div>	<div></div>	<div></div>	<div></div>	<div></div>	<div></div>	<div></div>	<div></div>	<div></div>	<div></div>	<div></div>	<div></div>	
			Asphalt Completed	<div></div>	<div></div>	<div></div>	<div></div>	<div></div>	(141 km) (84%)				<div></div>	<div></div>	<div></div>	<div></div>	<div></div>	<div></div>	<div></div>	<div></div>	<div></div>	<div></div>	<div></div>	<div></div>	<div></div>	<div></div>	<div></div>		

Note : Road Lengths are revised in all Packages

Location \ Type of Road		RDA Roads	PRDA Roads	PRDA/ PS Roads	PS Roads	Total Nos.
Southern Province		3	21	5	154	183
Galle District		1	5	4	56	66
Matara District		2	10	-	54	66
Hamabntota District		-	6	1	44	51

Galle District - Overall

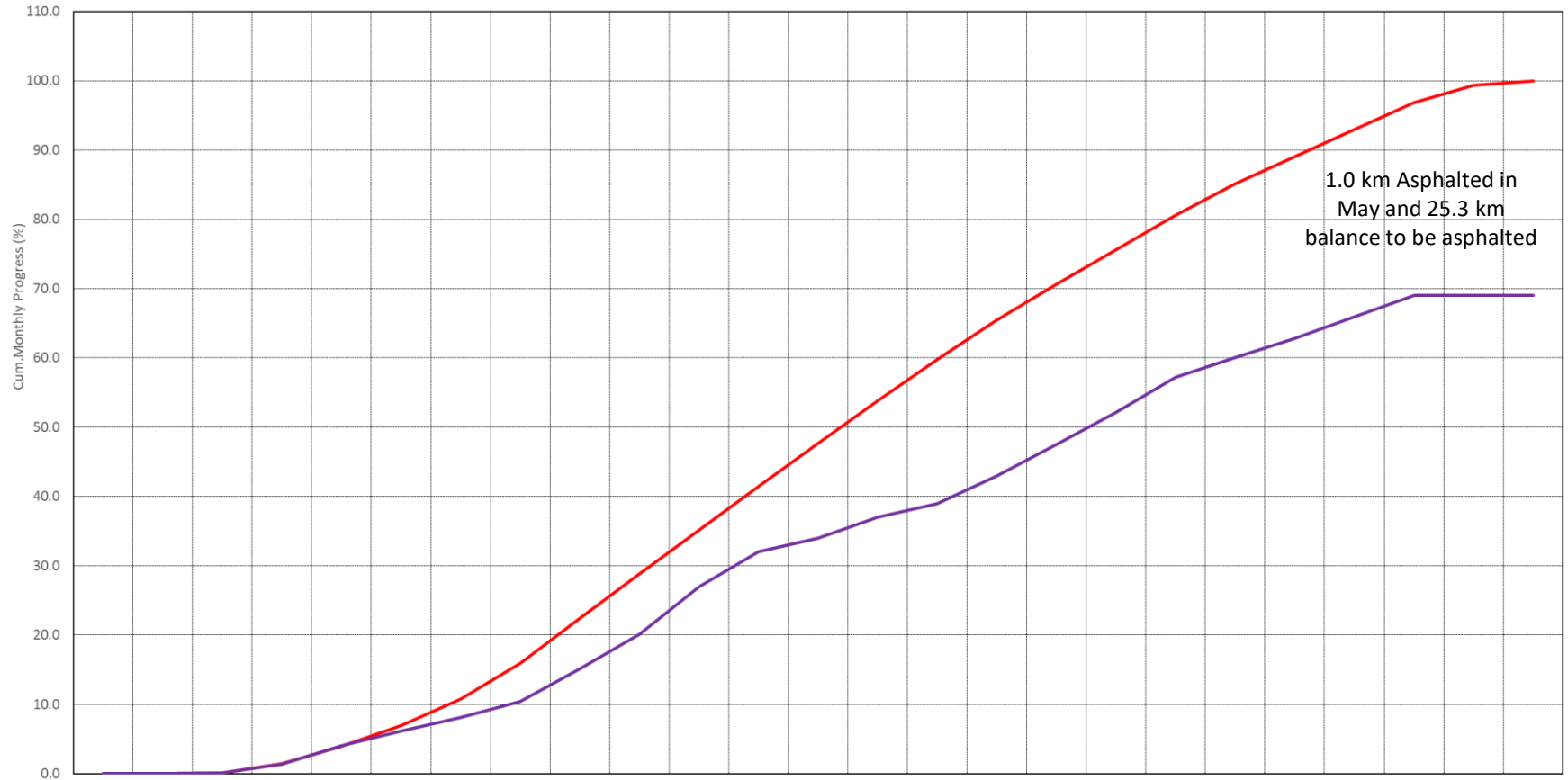
S-Curve (Physical Progress -Galle District)



	May-15	Jun-15	Jul-15	Aug-15	Sep-15	Oct-15	Nov-15	Dec-15	Jan-16	Feb-16	Mar-16	Apr-16	May-16	Jun-16	Jul-16	Aug-16	Sep-16	Oct-16	Nov-16	Dec-16	Jan-17	Feb-17	Mar-17	Apr-17	May-17
Galle District Cum Plan %	0.00	0.00	0.07	0.57	1.48	3.14	5.67	9.29	14.18	19.73	25.81	31.70	37.00	42.84	49.02	55.55	61.33	65.78	70.85	76.39	82.99	88.94	94.85	99.00	100.00
Galle District Cum Actual %	0.00	0.00	0.03	0.84	3.96	8.13	11.76	15.43	20.91	26.19	30.81	35.30	38.01	41.65	46.52	51.93	59.24	64.42	68.26	72.82	75.88	78.18	81.71	82.29	82.29

G1 - Package

S-Curve (Physical Progress - G1; K D Ebert & Sons Holdings (Pvt) Ltd.)



1.0 km Asphalted in
May and 25.3 km
balance to be asphalted

	May-15	Jun-15	Jul-15	Aug-15	Sep-15	Oct-15	Nov-15	Dec-15	Jan-16	Feb-16	Mar-16	Apr-16	May-16	Jun-16	Jul-16	Aug-16	Sep-16	Oct-16	Nov-16	Dec-16	Jan-17	Feb-17	Mar-17	Apr-17	May-17
Cum Plan %	0.00	0.00	0.12	1.43	3.91	6.97	10.75	15.95	22.39	28.83	35.18	41.44	47.70	53.80	59.74	65.42	70.64	75.63	80.59	85.07	89.04	92.93	96.81	99.38	100.00
Cum Actual %	0.00	0.00	0.09	1.35	3.99	6.12	8.10	10.40	15.10	20.10	27.00	32.00	34.00	37.00	39.00	43.00	47.50	52.10	57.20	60.00	62.75	65.87	69.00	69.00	69.00

Physical Progress – G1

Cumulative Status up to End of April -2017 / (%)		Cumulative Status up to End of May -2017 / (%)	
Target	Actual	*Target	Actual
99.8	69.0	100.0	69.0

Payments Certified – G1

Description	Certified Amount (LKR)
Accepted Contract Amount (ACA)	1,458,055,706.14
Total (Certified by end of May -2017)	789,715,808.34

***Target – Contractor is due EOT, Target value to be adjusted from Jun 2017**

Asphalt Progress Bar Chart – G1

Integrated Road Development Investment Programme (iROAD)

Galle District, Southern Province

Contract Package G1

Contractor: **KD Ebert & Sons Holdings (PVT) Ltd**

Start Date: **18 May 2015**

Total Contract Amount (LKR): **1,458,055,706.14**

Completion Date: **17 May 2017 + 3yrs Maintenance**

Serial No	DSD	Road ID	Road Name	Road Category	Length (km)	Progress up to End of May 2017									
						1km	2km	3km	4km	5km	6km	7km	8km	9km	10km
1	Neluwa	1	Mavita - Doolieliella Road	PS	6.2	<div></div>	<div></div>	<div></div>	<div></div>	<div></div>	<div></div>				
2		2	Batuwangala - Ehalapitiya	PS	1.1	<div></div>	<div></div>								
3		3	Madagama - Ihalamadagama - Puswelkada - Madeegama - Bopagoda	PS	7.3	<div></div>	<div></div>	<div></div>	<div></div>	<div></div>	<div></div>	<div></div>			
4		4	Danawala - Mawita	PS	3.7	<div></div>	<div></div>	<div></div>	<div></div>						
5	Tawalama	5	Batahena - Kudagalpola - Habarakada	PS	9.6	<div></div>	<div></div>	<div></div>	<div></div>	<div></div>	<div></div>	<div></div>	<div></div>	<div></div>	<div></div>
6		6	Dharmapala Vidyalaya - Dunhena	PS	1.2										
7		7	Habarakada - Ibbawala Yattapatha	PS	2.9	<div></div>	<div></div>	<div></div>							
8		8	Kumburagoda - Mandalapura	PS	6.4	<div></div>	<div></div>	<div></div>	<div></div>	<div></div>	<div></div>	<div></div>			
9		9	Halwitigala - Janapadaya - Tawalama Mukalana	PRDA	2.8	<div></div>	<div></div>	<div></div>							
10		11	Mandalapura 12th mile post	PS	1.8	<div></div>	<div></div>								
11	Niyagama	28	Kimbulawala - Porawagama Road	PS	3.9	<div></div>	<div></div>	<div></div>	<div></div>						
12		29	Hattaka - Pityagala North Sasanathilaka Mawatha	PS	3.4	<div></div>	<div></div>	<div></div>	<div></div>						
13	Nagoda	30	Kurupanawa Maliban Junction - Old Samurdhi Building Via Polkella	PS	1.2	<div></div>	<div></div>								
14		31	Udugama - Kothalawala Rd	PS	8.0	<div></div>	<div></div>	<div></div>	<div></div>	<div></div>	<div></div>	<div></div>	<div></div>		
15		32	Udugama - Aluthwatta	PS	5.1	<div></div>	<div></div>	<div></div>	<div></div>	<div></div>					
TOTAL					64.6										
			Road Works in Progress (63.4km / 14Roads)		4/15										
			Asphalt Completed (39.3km / 4 Roads completed)												27

Photographs - G1



Rock Excavation;
Halwitigala Janapadaya - Tawalama
Mukalana Road,
CH 01+829



Head wall minor repair
Halwitigala Janapadaya - Tawalama
Mukalana Road
CH 01+235



Test for Water Quality by NBRO;
Kumburagoda - Mandalapura
Road.

Flood Damage Photographs - G1



ABC Washed Out & Shoulder Damage;
Mavita Duliella Road,
CH 00+000



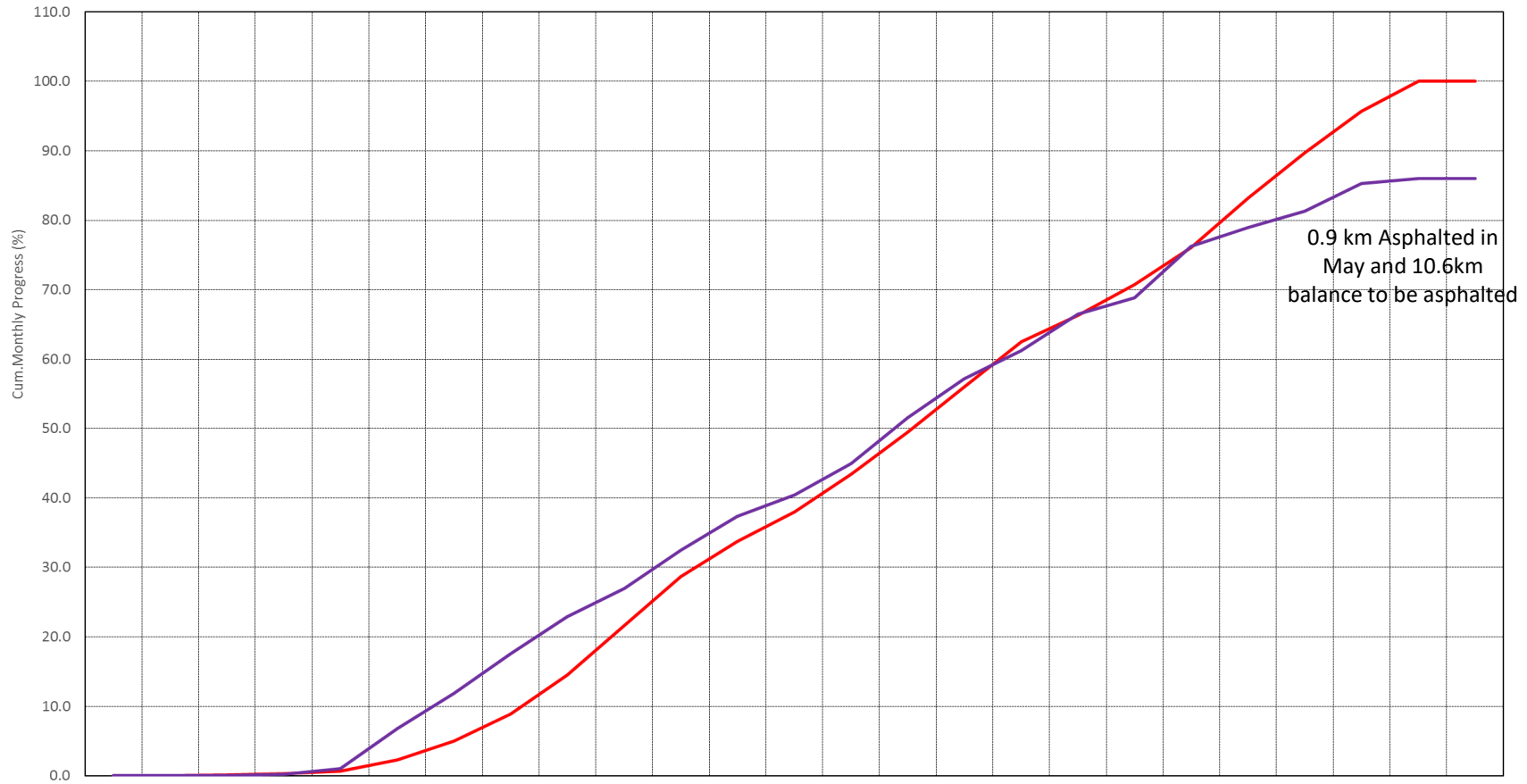
Erroded Shoulder;
Udugama - Kothalawala Road.



Land Slide;
Danawala – Mawita Road.
CH 01+700 (RHS)

G2 - Package

S-Curve (Physical Progress- G2; K D A Weerasinghe & Co (Pvt) Ltd)



0.9 km Asphalted in
May and 10.6km
balance to be asphalted

Physical Progress – G2

Cumulative Status up to End of April -2017 / (%)		Cumulative Status up to End of May -2017 / (%)	
Target	Actual	*Target	Actual
100.0	86.0	100.0	86.0

Payments Certified – G2

Description	Certified Amount (LKR)
Accepted Contract Amount (ACA)	1,483,136,252.40
Total (Certified by end of May -2017)	959,226,468.86

***Target – Contractor is due EOT, Target value to be adjusted from Jun 2017**

Asphalt Progress Bar Chart – G2

Integrated Road Development Investment Programme (iROAD)

Galle District, Southern Province

Contract Package G2

Contractor: KDA Weerasinghe & CO (pvt) Ltd

Start Date: 18 May 2015

Completion Date: 17 May 2017 + 3yrs Maintenance

Total Contract Amount (LKR): 1,483,136,252.40

Serial No	DSD	Road ID	Road Name	Road Category	Length (km)	Progress up to End of May 2017							
						1km	2km	3km	4km	5km	6km	7km	8km
1	Habaraduwa - Imaduwa	12	Mayakaduwa - Kombala Temple - Watiyadeniya - Heenpandala	PS	0.9	<div><div></div></div>							
2		13	Kabaragala Badipita Puswelkada Unagaswita Galpoththa Kombala Junior School 10th mile post thiyabarahena Rd(400 m already asphalted)	PS	7.1	<div><div></div></div>							
3		14	Taramulla - Allalagoda Rd	PS	2.3	<div><div></div></div>							
4		15	Galkatiya - Jayasumanaramaya, Goviyapana Junction	PS	1.5	<div><div></div></div>							
5		16	Pangiri hena -Mayakaduwa(300 m already asphalted)	PRDA	5.8	<div><div></div></div>							
6		17	Liyanagoda - Lanumodara - Pitiduwa	PRDA/PS	3.0	<div><div></div></div>							
7		18	Dodampe - Padinnoruwa(2.745)	PS	2.8	<div><div></div></div>							
8		19	Kombala - Halamulla - Niriwella(70m interlocked)	PS	3.4	<div><div></div></div>							
9		20	Mayakaduwa - Wadiyakanda, Makaduwa Temple	PS	5.3	<div><div></div></div>							
10	Bope - Poddala	22	Hapugala - Eriyagaha Junction	PRDA	2.9	<div><div></div></div>							
11		23	Edirisinghe Mawatha - Navinna	PS	0.9	<div><div></div></div>							
12	Akmeemana	24	Kapuhempala, Ambalamakanda, Hinidumgoda, Haliwala	PS	1.8	<div><div></div></div>							
13		25	Poorwarama Road Bataduwa	PS	1.5	<div><div></div></div>							
14		26	Bataduwa - Sudarmaramaya Rd (200m asphalted)	PS	0.9	<div><div></div></div>							
15		27	Hiyare East - School Road via Kaluwala Badipita Hawpe(106m interlocked)	PS	1.3	<div><div></div></div>							
16	Yakkalamulla	33	Yakkalamulla Via Udumala gala to Nakiyadeniya(86m interlocked)	PS	4.0	<div><div></div></div>							
17		34	Janahitha Tea factory - Nawunugala School via Muslim Janapadaya	PS	3.3	<div><div></div></div>							
18		35	Nawala Community Hall to Goluwamal hena via Ellagawa(200m asphalted)	PS	5.1	<div><div></div></div>							
19	Baddegama	36	Wackwella - Ginimallagaha(400m bridge section not done)	PRDA	7.0	<div><div></div></div>							
20		37	K. G. Palis Mawatha	PS	2.0	<div><div></div></div>							
21		38	Waulagala - Batakatiya	PS	2.0	<div><div></div></div>							
22		39	Nagashandiya - Halpathota	PS	1.2	<div><div></div></div>							
TOTAL					66.0								
			Road Works in Progress (66.0km / 22 Roads)		14/22/6								
			Asphalt Completed (55.5km / 14 Roads completed)										

Photographs -G2



Asphalt Laying;
Poorwarama Bataduwa Road,
CH 01+100



Asphalted Road;
K.G. Palis Mawatha,
CH 00+040



Parameter Sampling;
Pangirihena – Mayakaduwa Road,
CH 02+400

Flood Damage Photographs – G2



Shoulder Washed;
Yakkalamulla Via Udumala
gala to Nakiyadeniya Road,
CH 00+750 to 00+840



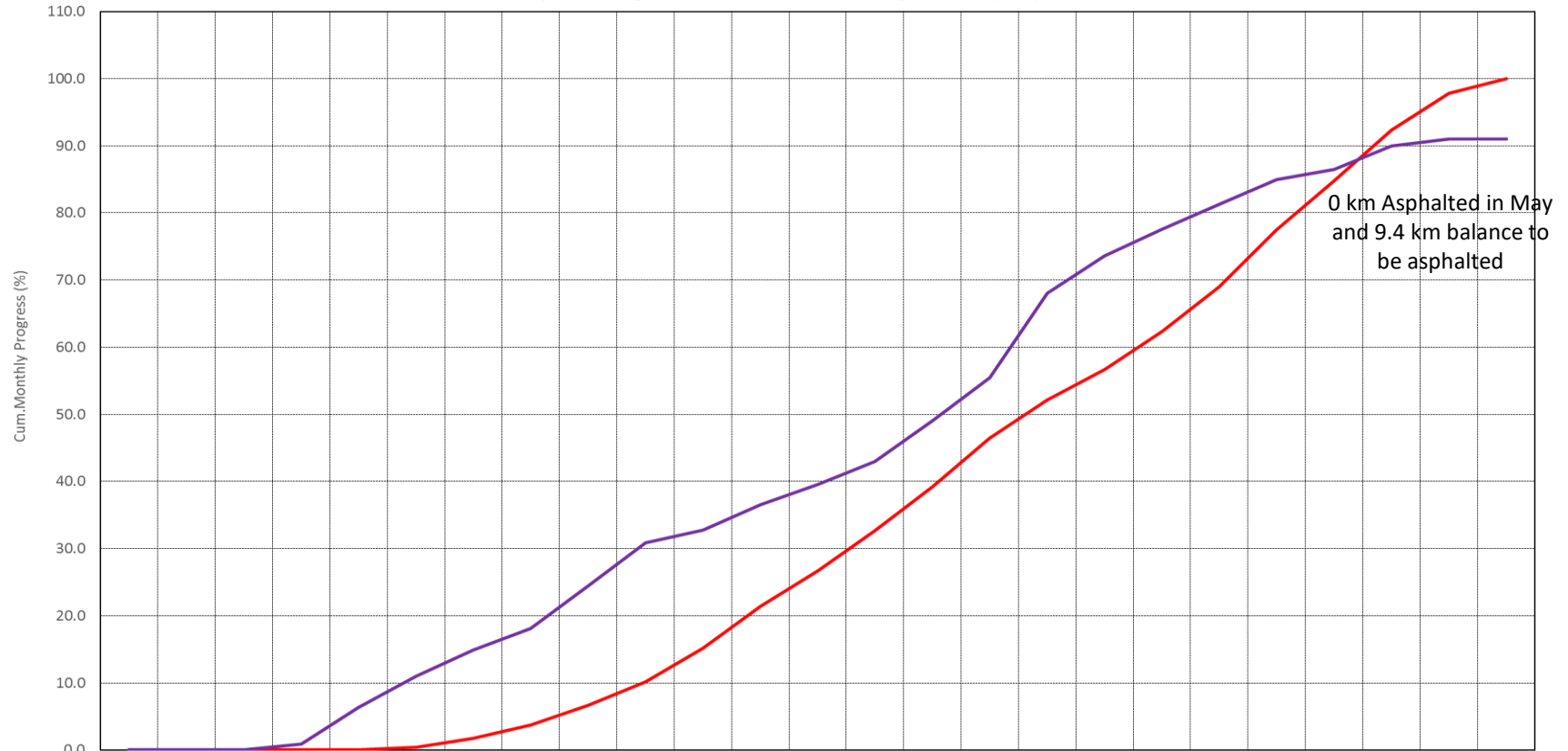
Asphalt & Shoulder Damage;
Janahitha Tea factory -
Muslim Janapadaya Road,
CH 00+450 (RHS)



Shuttering & Formwork Damage;
Pangirihena – Mayakaduwa Road,
CH 01+498

G3 - Package

S-Curve (Physical Progress- G3; K D A Weerasinghe & Co (Pvt) Ltd)



	May-15	Jun-15	Jul-15	Aug-15	Sep-15	Oct-15	Nov-15	Dec-15	Jan-16	Feb-16	Mar-16	Apr-16	May-16	Jun-16	Jul-16	Aug-16	Sep-16	Oct-16	Nov-16	Dec-16	Jan-17	Feb-17	Mar-17	Apr-17	May-17
Cum Plan %	0.00	0.00	0.00	0.00	0.00	0.45	1.70	3.77	6.64	10.13	15.16	21.43	26.73	32.65	39.19	46.46	52.11	56.68	62.33	68.97	77.49	84.75	92.38	97.85	100.00
Cum Actual %	0.00	0.00	0.00	0.90	6.37	11.03	14.88	18.10	24.40	30.90	32.80	36.50	39.60	43.00	49.00	55.50	68.00	73.60	77.60	81.30	84.95	86.50	90.00	91.00	91.00

Physical Progress – G3

Cumulative Status up to End of April -2017 / (%)		Cumulative Status up to End of May -2017 / (%)	
Target	Actual	*Target	Actual
97.8	91.0	100.0	91.0

Payments Certified – G3

Description	Certified Amount (LKR)
Accepted Contract Amount (ACA)	1,733,440,933.20
Total (Certified by end of May -2017)	1,236,019,278.48

***Target – Contractor is due EOT, Target value to be adjusted from Jun 2017**

Asphalt Progress Bar Chart – G3

Integrated Road Development Investment Programme (iROAD) Galle District, Southern Province Contract Package G3

Contractor: **KDA Weerasinghe & CO (pvt) Ltd**

Start Date: **18 May 2015**

Completion Date: **17 May 2017 + 3yrs Maintenance**

Total Contract Amount (LKR): **1,733,440,933.20**

Serial No	DSD	Road ID	Road Name	Road Category	Length (km)	Progress up to End of May 2017									
						1km	2km	3km	4km	5km	6km	7km	8km	9km	10km
1	Elpitiya	40	Goluwamulla - Atakohota	PRDA	2.2	<div></div>	<div></div>	<div></div>							
2		41	Goluwamulla - Welimanana Nagahatenna	PS	1.9	<div></div>	<div></div>	<div></div>							
3		42	Amuna Junction - Maitrigama	PS	3.9	<div></div>	<div></div>	<div></div>	<div></div>						
4		43	Pinikahana - Puwakdola	PS	2.7	<div></div>	<div></div>	<div></div>	<div></div>						
5		44	Opatha - Omatta - Bulugoda	PRDA/PS	4.8	<div></div>	<div></div>	<div></div>	<div></div>	<div></div>					
6		44 A	Elpitiya - Awiththawa	RDA	9.4	<div></div>	<div></div>	<div></div>	<div></div>	<div></div>	<div></div>	<div></div>	<div></div>	<div></div>	<div></div>
7	Bentota	45	Galparaya Road	PS	2.0	<div></div>	<div></div>	<div></div>							
8		46	Surasena Mawatha	PS	2.2	<div></div>	<div></div>	<div></div>							
9		47	Deddugala - Bataduwa	PS	1.0	<div></div>	<div></div>	<div></div>							
10	Weliwitiya - Diwithura	48	Waduveliwitiya Muktawela Junction - Putuwagoda Watta via Soratha Gammanaya	PS	1.3	<div></div>	<div></div>	<div></div>							
11	Gonapinuwala	49	Manampita - Dehigaha Bedda Kirindiela	PS	2.7	<div></div>	<div></div>	<div></div>							
12		51	Welibokkuwa - Banwelgodella	PS	0.9	<div></div>	<div></div>	<div></div>							
13	Ambalangoda	52	Ampegama School - Unapandura Junction Road	PS	1.4	<div></div>	<div></div>	<div></div>							
14		53	Batapola Dorala Junction to Kirimatiara Road	PS	1.1	<div></div>	<div></div>	<div></div>							
15		54	Nindana School to 05th mile post via Wathurawila (add2.4 asphalted)	PS	5.0	<div></div>	<div></div>	<div></div>	<div></div>	<div></div>					
16	Hikkaduwa	56	Kahawa - Galduwa Rd	PS	1.9	<div></div>	<div></div>	<div></div>							
17		57	Dewagoda - Balabokka Rd	PS	0.7	<div></div>	<div></div>	<div></div>							
18		58	Boosa Kekilla Mandiya Reggipura Madawala Rd	PS	3.4	<div></div>	<div></div>	<div></div>	<div></div>						
19		59	Buddajayanthi Mawatha Thirangama	PS	1.3	<div></div>	<div></div>	<div></div>							
20		60	Ratagama Imbulgoda	PS	1.4	<div></div>	<div></div>	<div></div>							
21		61	Sirikadura Watta Sunami Niwasa Rd (add0.6 asphalted already)	PS	1.4	<div></div>	<div></div>	<div></div>							
22		62	Dudley Senanayake Mawatha Weragoda	PS	1.4	<div></div>	<div></div>	<div></div>							
23		63	Boosa Hegoda Rajakoratuwa Rd	PS	1.2	<div></div>	<div></div>	<div></div>							
24		64	Galduwa Aranya Rd	PS	2.3	<div></div>	<div></div>	<div></div>	<div></div>						
25		Karandeniya	65	Kaluwalagoda Road	PS/PRDA	6.2	<div></div>	<div></div>	<div></div>	<div></div>	<div></div>	<div></div>	<div></div>	<div></div>	<div></div>
26	66		Mada Kubura Junction Kaluwala goda	PS/PRDA	4.5	<div></div>	<div></div>	<div></div>	<div></div>	<div></div>	<div></div>				
27	67		Bogaha Junction Kaluwala goda	PS	1.9	<div></div>	<div></div>	<div></div>							
28	Balapitiya	69	Hatharaman Junction - Pasman Junction	PS	1.7	<div></div>	<div></div>	<div></div>							
29		70	Thannahengoda Rd	PS	1.8	<div></div>	<div></div>	<div></div>							
TOTAL					73.6										
		<div></div>	Road Works in Progress (67.3km / 25Roads)		20/29/2										
		<div></div>	Asphalt Completed (64.2 km / 20 Roads completed)												

Photographs – G3



Roadway Excavation;
Thannahengoda Road,
CH 00+000 to 00+070 (BS)



Bridge Painting and Finished Road;
Goluamulla Atakohota Road,
CH 01+280 to 01+320 (BS)



NBRO Programme;
Nalanda School,
Elpitiya Awiththawa Road (44A)

Flood Damage Photographs – G3



ABC Washed Away;
Galparaya Road,
CH 00+200



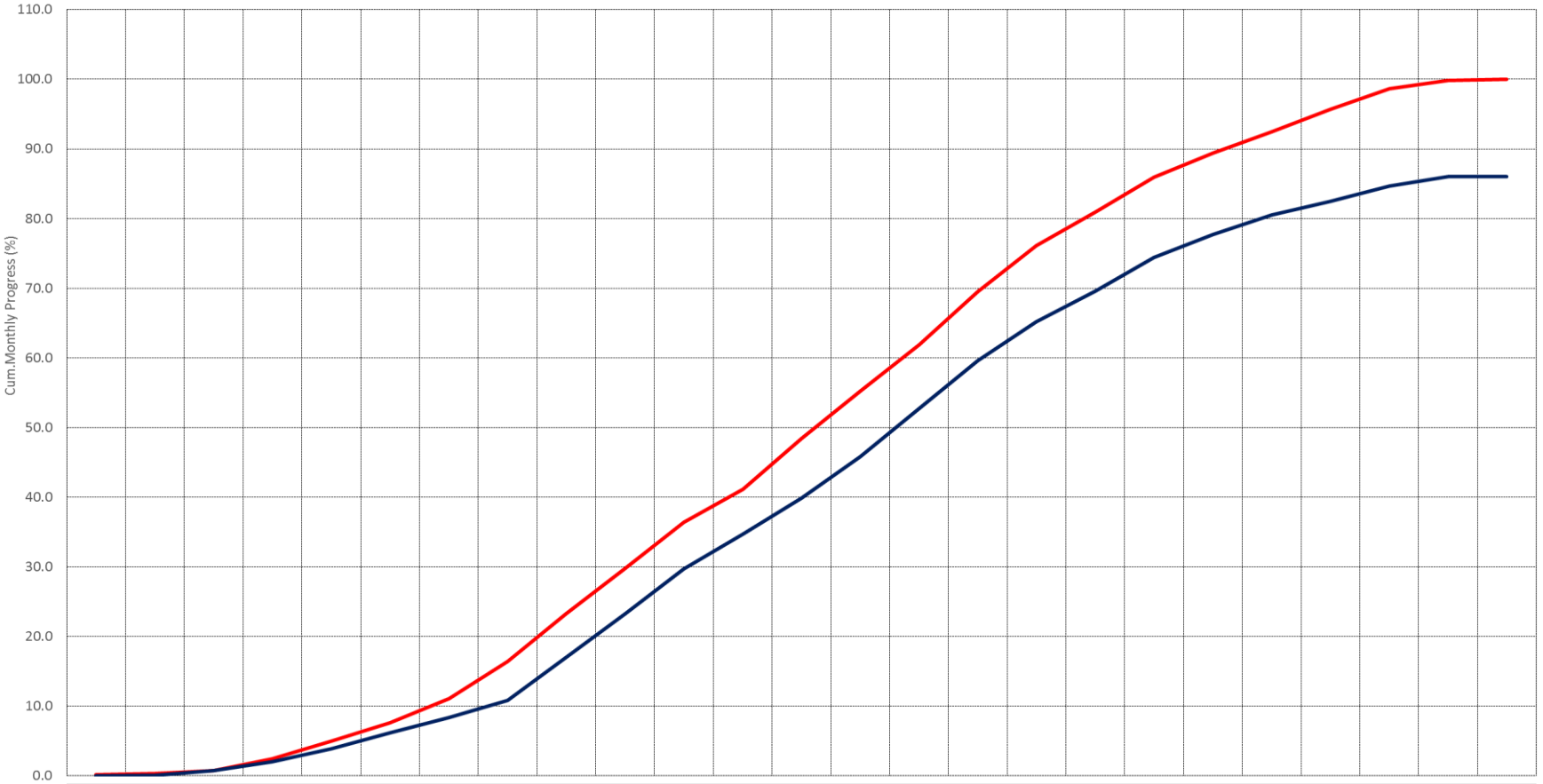
Flooded Area;
Elpitiya – Awiththawa Road,
CH 08+500



ABC Washed Out & Shoulder Damage;
Pinikahana – Puwakdola Road,
CH 00+500

Matara District - Overall

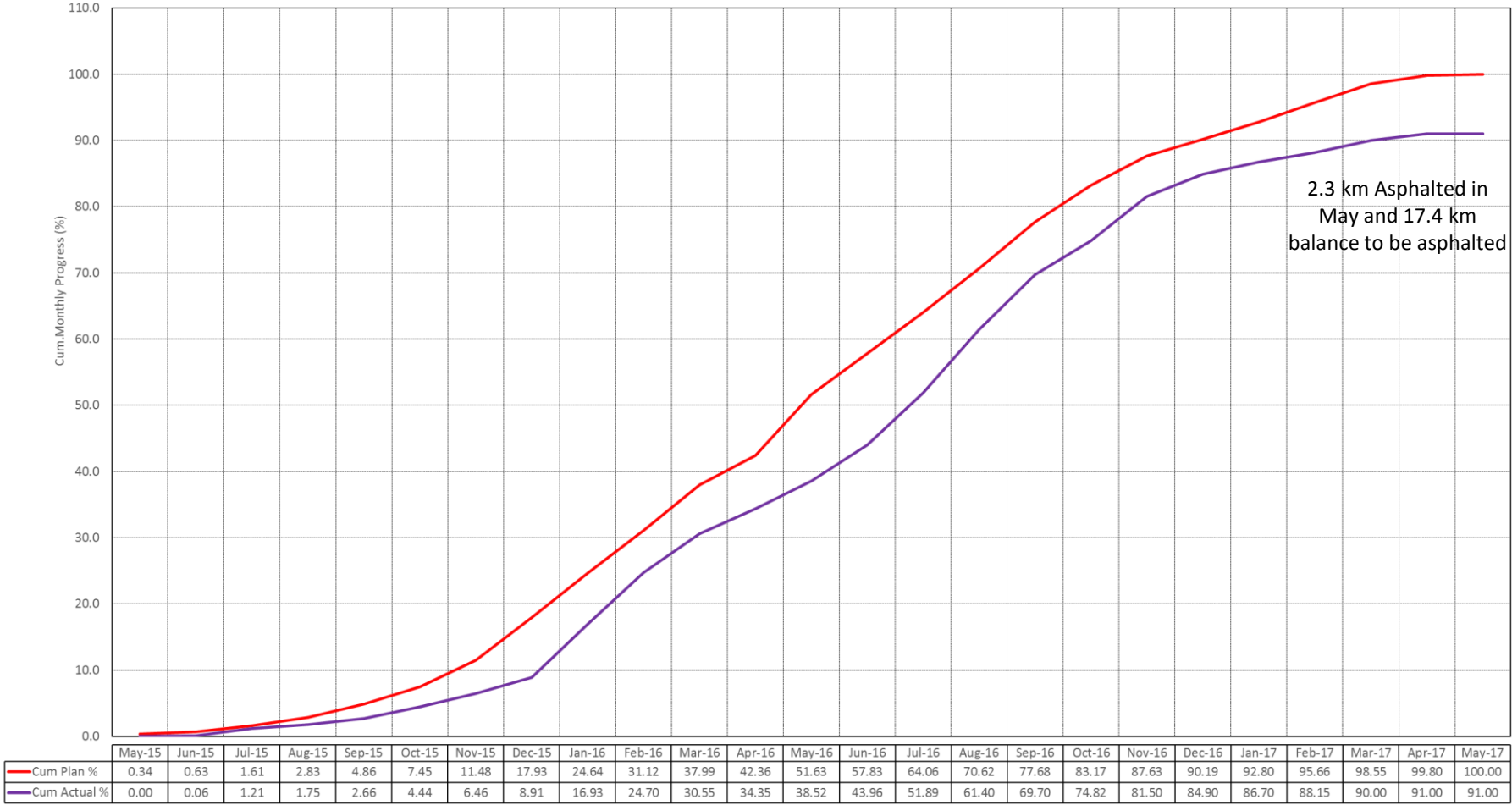
S-Curve (Physical Progress -Matara District)



Matara District Cum Plan %	0.18	0.31	0.77	2.45	5.02	7.57	11.05	16.43	23.26	29.83	36.37	41.12	48.38	55.18	61.89	69.47	76.15	80.93	85.95	89.44	92.45	95.71	98.68	99.85	100.00
Matara District Cum Actual %	0.00	0.03	0.78	2.01	3.90	6.16	8.33	10.82	17.01	23.29	29.73	34.73	39.85	45.81	52.76	59.63	65.20	69.59	74.44	77.69	80.48	82.43	84.64	86.05	86.05

M1 - Package

S-Curve (Physical Progress - M1; CML-MTD Construction Ltd)



Physical Progress – M1

Cumulative Status up to End of April-2017 / (%)		Cumulative Status up to End of May-2017 / (%)	
Target	Actual	*Target	Actual
99.8	91.0	100.0	91.0

Payments Certified – M1

Description	Certified Amount (LKR)
Accepted Contract Amount (ACA)	2,315,346,953.44
Total (Certified by end of May -2017)	1,653,195,448.59

***Target – Contractor is due EOT, Target value to be adjusted from Jun 2017**

Asphalt Progress Bar Chart – M1

Integrated Road Development Investment Programme (iROAD)

Matara District, Southern Province

Contract Package M1

Contractor: **CML-MTD Construction Ltd**

Start Date: **18 May 2015**

Completion Date: **17 May 2017 + 3yrs Maintenance**

Serial No	DSD	Road ID	Road Name	Road Category	Length (km)	Progress up to End of May 2017													
						1km	2km	3km	4km	5km	6km	7km	8km	9km	10km	11km	12km	13km	14km
1	Pitabeddara	8	Alapaladeniya - Thlpekumbura	PS	2.5	<div></div>	<div></div>												
2		9	Dangala - Dellawa	PRDA	2.4	<div></div>	<div></div>												
3		10	Morawaka - Millawa	PRDA	2.9	<div></div>	<div></div>												
4		10A	Abewala -Thibbatuwawa	PRDA	4.9	<div></div>	<div></div>	<div></div>	<div></div>										
5		11	Millagahahena - Kudagalahena	PS	4.4	<div></div>	<div></div>	<div></div>	<div></div>										
6		12	Darangala - Dahaya Kanda Mahena	PS	3.8	<div></div>	<div></div>	<div></div>	<div></div>										
7	Kotapola - Morawaka	13	Batayaya - Kandilpana - Beraliyya	PRDA	13.1	<div></div>	<div></div>	<div></div>	<div></div>	<div></div>	<div></div>	<div></div>	<div></div>	<div></div>	<div></div>	<div></div>	<div></div>	<div></div>	
8		14	Morawaka - Paragala Diyadawa	PS	11.7	<div></div>	<div></div>	<div></div>	<div></div>	<div></div>	<div></div>	<div></div>	<div></div>	<div></div>	<div></div>	<div></div>	<div></div>	<div></div>	
9		15	Berala Panathara - Thala Palakanda	PRDA	6.1	<div></div>	<div></div>	<div></div>	<div></div>	<div></div>	<div></div>	<div></div>	<div></div>	<div></div>	<div></div>	<div></div>	<div></div>	<div></div>	
10		16	Kosmodara - Bodeniya	PS	4.1	<div></div>	<div></div>	<div></div>	<div></div>	<div></div>	<div></div>								
11		17	Pathawala - Nadakanda - Keeriwellagama	PS	2.8	<div></div>	<div></div>	<div></div>	<div></div>	<div></div>	<div></div>								
12		18	Kiriwellagama Market to Dewala Road	PS	1.0	<div></div>	<div></div>	<div></div>	<div></div>	<div></div>	<div></div>								
13		19	Kiriwalladola Junction to Hingurahena	PS	2.1	<div></div>	<div></div>	<div></div>	<div></div>	<div></div>	<div></div>								
14		20	Keeriwaldola - Keeriwelgama	PS	2.3	<div></div>	<div></div>	<div></div>	<div></div>	<div></div>	<div></div>								
15		21	Porupitiya - Annasigalawila	PS	1.4	<div></div>	<div></div>	<div></div>	<div></div>	<div></div>	<div></div>								
16		22	Millalle via Aluwana Sankassa to Madde Ala Road	PS	7.0	<div></div>	<div></div>	<div></div>	<div></div>	<div></div>	<div></div>	<div></div>	<div></div>	<div></div>	<div></div>	<div></div>	<div></div>	<div></div>	
17		23	Weliwa Pahuruthota - Neel Ella	PS	4.5	<div></div>	<div></div>	<div></div>	<div></div>	<div></div>	<div></div>	<div></div>	<div></div>	<div></div>	<div></div>	<div></div>	<div></div>	<div></div>	
18		24	Bengamuwa - Dabogala Road up to Napath Ella Road	PS	2.6	<div></div>	<div></div>	<div></div>	<div></div>	<div></div>	<div></div>	<div></div>	<div></div>	<div></div>	<div></div>	<div></div>	<div></div>	<div></div>	
19		24A	Deniyaya - Viharahena	RDA	6.3	<div></div>	<div></div>	<div></div>	<div></div>	<div></div>	<div></div>	<div></div>	<div></div>	<div></div>	<div></div>	<div></div>	<div></div>	<div></div>	
20		64	Diyadawa - Olakumbura via Kosmodara	PS	2.5	<div></div>	<div></div>	<div></div>	<div></div>	<div></div>	<div></div>	<div></div>	<div></div>	<div></div>	<div></div>	<div></div>	<div></div>	<div></div>	
21		65	Diyadawa - Bata Adura	PS	7.5	<div></div>	<div></div>	<div></div>	<div></div>	<div></div>	<div></div>	<div></div>	<div></div>	<div></div>	<div></div>	<div></div>	<div></div>	<div></div>	
22		66	Kolawaenigama - Uggalpotha	PS	1.6	<div></div>	<div></div>	<div></div>	<div></div>	<div></div>	<div></div>	<div></div>	<div></div>	<div></div>	<div></div>	<div></div>	<div></div>	<div></div>	
TOTAL					97.5														
		<div></div>	Road Works in Progress (97.5km / 22 Roads)		8/22/2														
		<div></div>	Asphalt Completed (80.6km / 8 Roads completed)																

Photographs – M1



Asphalt Laying;
Deniyaya – Viharahena Road,
CH 02+410 (RHS)



Finished Road;
Morawaka- Millawa Road,
CH 01+047-01+008 (BS)



Site Selection for Tree Planting;
Bewaraliya Estate.

Flood Damage Photographs – M1



Asphalt and Shoulder Damage;
Deniyaya - Viharahena Road
(24A).



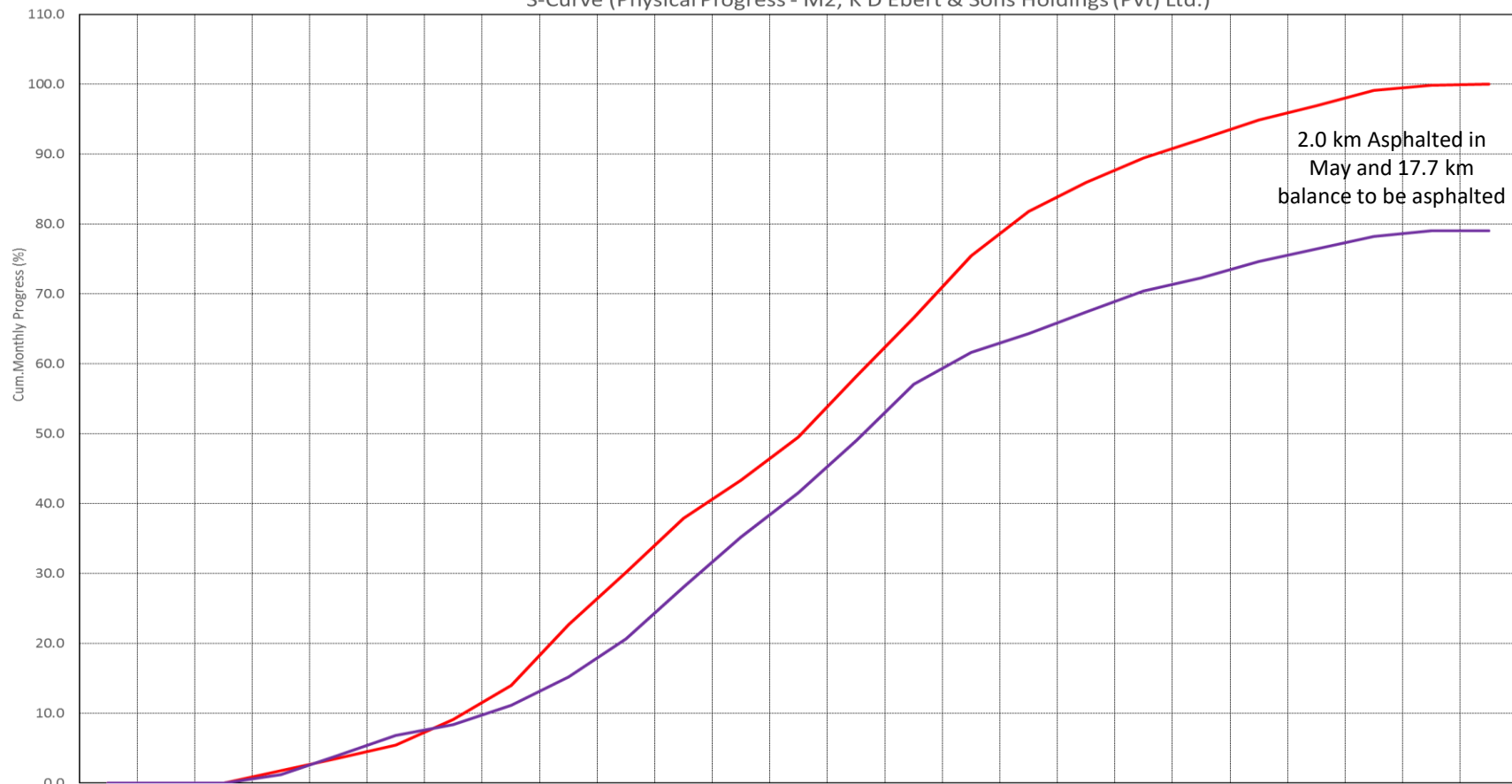
ABC washed out;
Deniyaya – Viharahena Road
(24A).



Land Slide;
Deniyaya – Viharahena Road
(24A).

M2 - Package

S-Curve (Physical Progress - M2; K D Ebert & Sons Holdings (Pvt) Ltd.)



2.0 km Asphalted in
May and 17.7 km
balance to be asphalted

	May-15	Jun-15	Jul-15	Aug-15	Sep-15	Oct-15	Nov-15	Dec-15	Jan-16	Feb-16	Mar-16	Apr-16	May-16	Jun-16	Jul-16	Aug-16	Sep-16	Oct-16	Nov-16	Dec-16	Jan-17	Feb-17	Mar-17	Apr-17	May-17
Cum Plan %	0.00	0.00	0.00	1.79	3.59	5.43	9.09	13.93	22.63	30.13	37.90	43.32	49.48	58.20	66.58	75.47	81.81	85.93	89.44	92.11	94.87	96.92	99.16	99.88	100.00
Cum Actual %	0.00	0.00	0.00	1.18	3.93	6.84	8.39	11.15	15.21	20.60	28.00	35.16	41.50	49.00	57.10	61.60	64.30	67.40	70.40	72.30	74.60	76.40	78.20	79.00	79.00

Physical Progress – M2

Cumulative Status up to End of April-2017 / (%)		Cumulative Status up to End of May-2017 / (%)	
Target	Actual	*Target	Actual
99.9	79.0	100.0	79.0

Payments Certified – M2

Description	Certified Amount (LKR)
Accepted Contract Amount (ACA)	1,803,301,712.60
Total (Certified by end of May-2017)	1,006,274,905.24

***Target – Contractor is due EOT, Target value to be adjusted from Jun 2017**

Asphalt Progress Bar Chart – M2

Integrated Road Development Investment Programme (iROAD)														
Matara District, Southern Province														
Contract Package M2														
Contractor: KD Ebert & Sons Holdings (PVT) Ltd														
Start Date: 18 May 2015														
Completion Date: 17 May 2017 + 3yrs Maintenance														
Total Contract Amount (LKR): 1,803,301,712.6														
Serial No	DSD	Road ID	Road Name	Road Category	Length (km)	Progress up to End of May 2017								
						1km	2km	3km	4km	5km	6km	7km	8km	9km
1	Akuressa	1	Kohugoda Road	PS	5.5	<div><div></div></div>	<div><div></div></div>	<div><div></div></div>	<div><div></div></div>	<div><div></div></div>	<div><div></div></div>	<div><div></div></div>	<div><div></div></div>	<div><div></div></div>
2		2	Poramba School - Diyalape Junction via Hikgoda Road	PS	3.7	<div><div></div></div>	<div><div></div></div>	<div><div></div></div>	<div><div></div></div>	<div><div></div></div>	<div><div></div></div>	<div><div></div></div>	<div><div></div></div>	<div><div></div></div>
3		3	Iluppella - Mahingoda - Bopitiya Road	PS	5.3	<div><div></div></div>	<div><div></div></div>	<div><div></div></div>	<div><div></div></div>	<div><div></div></div>	<div><div></div></div>	<div><div></div></div>	<div><div></div></div>	<div><div></div></div>
4		4	Akuressa - Katanavila Road	RDA	7.2	<div><div></div></div>	<div><div></div></div>	<div><div></div></div>	<div><div></div></div>	<div><div></div></div>	<div><div></div></div>	<div><div></div></div>	<div><div></div></div>	<div><div></div></div>
5		5	Paraduwa - Pahuranwila Road	PS	2.4	<div><div></div></div>	<div><div></div></div>	<div><div></div></div>	<div><div></div></div>	<div><div></div></div>	<div><div></div></div>	<div><div></div></div>	<div><div></div></div>	<div><div></div></div>
6		6	Bangama Junction - Dola Mawatha Road	PS	2.5	<div><div></div></div>	<div><div></div></div>	<div><div></div></div>	<div><div></div></div>	<div><div></div></div>	<div><div></div></div>	<div><div></div></div>	<div><div></div></div>	<div><div></div></div>
7	Athuraliya	7	Sri Sudarshi Pirivena Junction to Bibulewela Shramadana Road	PS	3.8	<div><div></div></div>	<div><div></div></div>	<div><div></div></div>	<div><div></div></div>	<div><div></div></div>	<div><div></div></div>	<div><div></div></div>	<div><div></div></div>	<div><div></div></div>
8	Pasgoda	40	Urawa - Pilikannahena Thalgasthenna Rotuba Road	PS	2.9	<div><div></div></div>	<div><div></div></div>	<div><div></div></div>	<div><div></div></div>	<div><div></div></div>	<div><div></div></div>	<div><div></div></div>	<div><div></div></div>	<div><div></div></div>
9		41	Lew Pothdeniya Road	PS	2.7	<div><div></div></div>	<div><div></div></div>	<div><div></div></div>	<div><div></div></div>	<div><div></div></div>	<div><div></div></div>	<div><div></div></div>	<div><div></div></div>	<div><div></div></div>
10		42	Urubokka - Pothdeniya Road	PRDA	6.5	<div><div></div></div>	<div><div></div></div>	<div><div></div></div>	<div><div></div></div>	<div><div></div></div>	<div><div></div></div>	<div><div></div></div>	<div><div></div></div>	<div><div></div></div>
11	Mulatiyana	49	Atapattukanda Handiya - Pothuvila Road	PS	1.5	<div><div></div></div>	<div><div></div></div>	<div><div></div></div>	<div><div></div></div>	<div><div></div></div>	<div><div></div></div>	<div><div></div></div>	<div><div></div></div>	<div><div></div></div>
12		50	Wilpita - Ukgashena via Ransagoda Galpoththa Junction	PS	8.3	<div><div></div></div>	<div><div></div></div>	<div><div></div></div>	<div><div></div></div>	<div><div></div></div>	<div><div></div></div>	<div><div></div></div>	<div><div></div></div>	<div><div></div></div>
13	Malimboda	51	Agawaththa Thalгахagoda for Jayawardhana Road	PS	1.1	<div><div></div></div>	<div><div></div></div>	<div><div></div></div>	<div><div></div></div>	<div><div></div></div>	<div><div></div></div>	<div><div></div></div>	<div><div></div></div>	<div><div></div></div>
14		52	Ogaspe Junction to Maligathenna Aththuduwa Road	PS	0.8	<div><div></div></div>	<div><div></div></div>	<div><div></div></div>	<div><div></div></div>	<div><div></div></div>	<div><div></div></div>	<div><div></div></div>	<div><div></div></div>	<div><div></div></div>
15		53	Pahattu Kade to Nagoda via Welihinda Junction	PS	0.9	<div><div></div></div>	<div><div></div></div>	<div><div></div></div>	<div><div></div></div>	<div><div></div></div>	<div><div></div></div>	<div><div></div></div>	<div><div></div></div>	<div><div></div></div>
16		54	Sulthangoda Kotavila via Kirimatimulla Road(1.3km)	PS		Omitted								
17		55	Sulthangoda - Welihinna Road	PS	1.3	<div><div></div></div>	<div><div></div></div>	<div><div></div></div>	<div><div></div></div>	<div><div></div></div>	<div><div></div></div>	<div><div></div></div>	<div><div></div></div>	<div><div></div></div>
18	Hakmana	56	Kongala D. C. Abeywuckrama Road	PS	2.4	<div><div></div></div>	<div><div></div></div>	<div><div></div></div>	<div><div></div></div>	<div><div></div></div>	<div><div></div></div>	<div><div></div></div>	<div><div></div></div>	<div><div></div></div>
19		57	Obadakanda Badabadda Road	PS	4.6	<div><div></div></div>	<div><div></div></div>	<div><div></div></div>	<div><div></div></div>	<div><div></div></div>	<div><div></div></div>	<div><div></div></div>	<div><div></div></div>	<div><div></div></div>
20		57A	Thumbe - Kongala Road(2.5 was asphalted already)	PRDA	4.8	<div><div></div></div>	<div><div></div></div>	<div><div></div></div>	<div><div></div></div>	<div><div></div></div>	<div><div></div></div>	<div><div></div></div>	<div><div></div></div>	<div><div></div></div>
TOTAL					68.2									
		<div></div>	Road Works in Progress (63.8km / 19Roads)		5/20									
		<div></div>	Asphalt Completed (50.5km / 5 Roads completed)											

Photographs – M2



ABC Surface Cleaning
Wilpita Ukgashena Road,
CH 03+060 -03+110



Edge Widing;
Sri Sudharshi Pirivena Road,
CH 04+925 to 04+965 (RHS)



Environmental parameter monitoring;
Nanadola Bridge

Flood Damage Photographs – M2



Shoulder Eroded;
Akuressa – Katanavila Road (ID 4),
CH 03+150 - 03+230 (RHS)



Shoulder Eroded;
Abeywuckrama Road,
CH 0+630 to 0+640 (RHS)



Earth Collapsed;
Urubokka – Pothdeniya Road (ID 42),
CH 05+570-05+580 (RHS)

M3 - Package

S-Curve (Physical Progress - M3; K D Ebert & Sons Holdings (Pvt) Ltd.)



1.0 km Asphalted in
May and 7.6 km balance
to be asphalted

	May-15	Jun-15	Jul-15	Aug-15	Sep-15	Oct-15	Nov-15	Dec-15	Jan-16	Feb-16	Mar-16	Apr-16	May-16	Jun-16	Jul-16	Aug-16	Sep-16	Oct-16	Nov-16	Dec-16	Jan-17	Feb-17	Mar-17	Apr-17	May-17
Cum Plan %	0.10	0.10	0.20	2.60	7.20	10.60	12.80	16.90	21.50	27.00	31.30	35.90	40.80	46.20	51.60	59.40	65.80	70.10	78.20	84.50	88.60	94.20	98.30	99.90	100.00
Cum Actual %	0.00	0.00	1.00	3.60	6.20	8.50	11.79	14.00	19.53	24.10	30.45	34.90	40.20	45.10	48.70	53.70	57.90	62.60	66.45	71.20	76.50	79.60	83.00	86.00	86.00

Physical Progress – M3

Cumulative Status up to End of April-2017 / (%)		Cumulative Status up to End of May-2017 / (%)	
Target	Actual	*Target	Actual
99.9	86.0	100.0	86.0

Payments Certified – M3

Description	Certified Amount (LKR)
Accepted Contract Amount (ACA)	1,207,599,780.58
Total (Certified by end of May -2017)	810,566,096.70

***Target – Contractor is due EOT, Target value to be adjusted from Jun 2017**

Asphalt Progress Bar Chart – M3

Integrated Road Development Investment Programme (IROAD)

Matara District, Southern Province

Contract Package M3

Contractor: **KD Ebert & Sons Holdings (PVT) Ltd**

Start Date: **18 May 2015**

Total Contract Amount (LKR): **1,207,599,780.58**

Completion Date: **17 May 2017 + 3yrs Maintenance**

Serial No	DSD	Road ID	Road Name	Road Category	Length (km)	Progress up to End of May 2017				
						1km	2km	3km	4km	5km
1	Weligama - Welipitiya	25	Kananke - Polhene - Nagashena - Puhulhene Road	PS	2.1	<div><div></div></div>	<div><div></div></div>			
2		26	Dehigahahena - Udukawa	PS	2.5	<div><div></div></div>	<div><div></div></div>			
3		27	Denuwala - Kapuwatta Jaya Wijayagama	PS	2.2	<div><div></div></div>	<div><div></div></div>			
4		28	Yatipila - Udahahena - Henwala	PS	1.8	<div><div></div></div>	<div><div></div></div>			
5		29	Upupila Junction - Udupila Vihandagoda	PS	1.0	<div><div></div></div>	<div><div></div></div>			
6		30	Ibbawala - Panchaliya - Andugoda	PRDA	2.3	<div><div></div></div>	<div><div></div></div>			
7		31	Ibbawala - Ranamaduuraagama	PS	1.3	<div><div></div></div>	<div><div></div></div>			
8		32	Welipitiya Junction - Addarawela	PS	2.3	<div><div></div></div>	<div><div></div></div>			
9		33	Jaburegoda - Bodirukkaramaya	PS	2.3	<div><div></div></div>	<div><div></div></div>			
10		34	Pathegama - Kudalumulla for Kurubawila - Pitaduwa Thdukola Gammadda	PS	2.3	<div><div></div></div>	<div><div></div></div>			
11		35	Jamburagoda Heeelgoda Junction - Bodduwa	PS	1.9	<div><div></div></div>	<div><div></div></div>			
12		36	Kananke police station Dewelagoda	PS	1.6	<div><div></div></div>	<div><div></div></div>			
13		37	Kotavila Kudawella Sulthanagoda	PS	2.0	<div><div></div></div>	<div><div></div></div>			
14		38	Udukawa Baduravila Rd	PS	1.3	<div><div></div></div>	<div><div></div></div>			
15		39	Welipitiya Junction - Munamalpe Udukawa	PRDA	2.5	<div><div></div></div>	<div><div></div></div>			
16	Kamburupitiya	43	Baragammulla Moragasmandiya	PS	1.8	<div><div></div></div>	<div><div></div></div>			
17		44	Narangalgoda - Palliya Gedara	PS	2.3	<div><div></div></div>	<div><div></div></div>			
18	Kirinda - Puhulwella	45	10th Mile Post - Hakmana Gedara Kade	PS	3.5	<div><div></div></div>	<div><div></div></div>			
19		46	Karatota School - Gewal Dahaya	PS	2.5	<div><div></div></div>	<div><div></div></div>			
20		47	Kubalgoda Seelaratana Mawatha	PS	1.7	<div><div></div></div>	<div><div></div></div>			
21	Thihagoda	48	Samagi Mawatha via Siridewapriya Mawatha	PS	2.8	<div><div></div></div>	<div><div></div></div>			
22	Devinuwara	58	Sri Piyarathna Mawatha (Kakuluwangoda Mawatha)	PS	1.9	<div><div></div></div>	<div><div></div></div>			
23		59	Ashokarama Rd	PS	1.8	<div><div></div></div>	<div><div></div></div>			
24	Dickwella	60	Degigewatta Hakalamulla	PS	1.3	<div><div></div></div>	<div><div></div></div>			
25		61	Kaluhena Kolaniya Rd	PS	4.4	<div><div></div></div>	<div><div></div></div>			
TOTAL					53.4					
		<div></div>	Road Works in Progress (53.4 km / 25Roads)		18/25/5					
		<div></div>	Asphalt (including Concrete Pavement) Completed (45.8 km / 18 Roads completed)							59

Photographs – M3



Curing Road Pavement Concrete;
Narangalgoda Palliyagedara Road
CH 02+120 – 02+180



Sign Board Arrangement & Road Marking 0+320
Jaburegoda Heeelgoda Junction Boddawa Road

Finished Road;
Jaburegoda Heeelgoda Junction
Boddawa Road
CH 00+320



Environmental Sampling;
Denuwala-kappuwatta JayaWijayagama
Road.

Flood Damage Photographs – M3



ABC Washed Out;
Narangalgoda - Palliya Gedara Road.



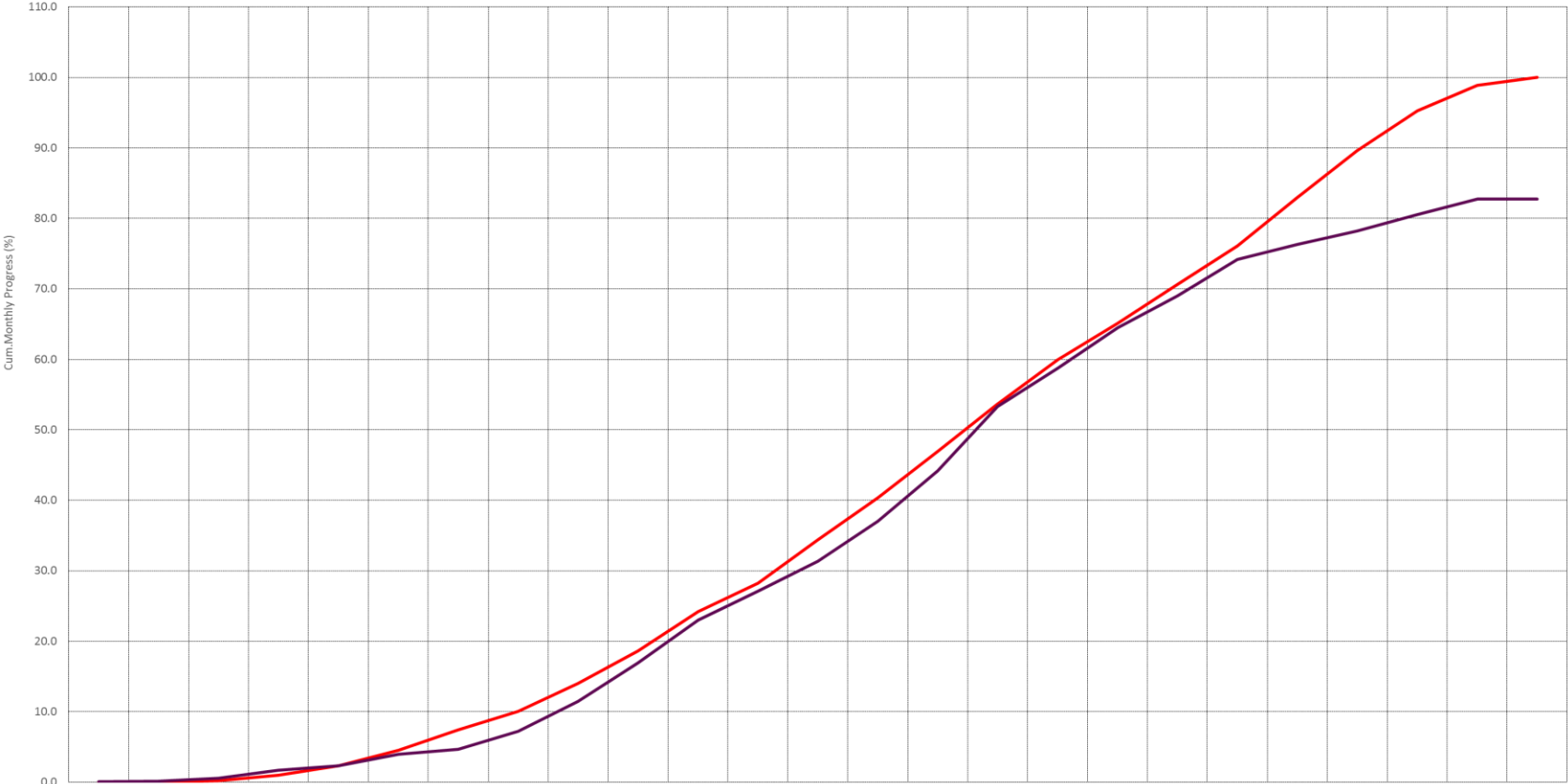
Shoulder Washed Out;
Narangalgoda - Palliya Gedara Road.



Damages in Construction;
Narangalgoda - Palliya Gedara Road.

Hambantota District - Overall

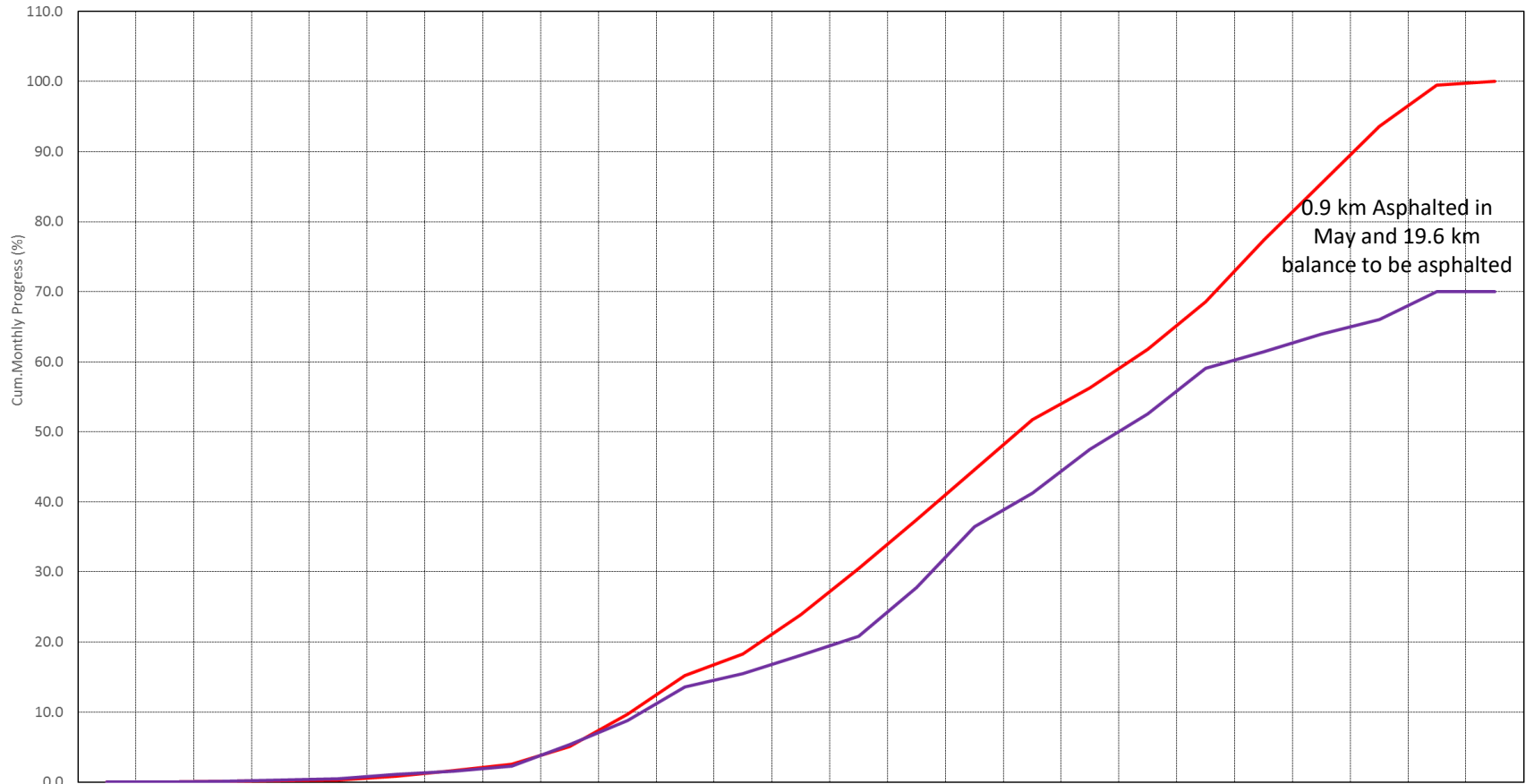
S-Curve (Physical Progress -Hambantota District)



	May-15	Jun-15	Jul-15	Aug-15	Sep-15	Oct-15	Nov-15	Dec-15	Jan-16	Feb-16	Mar-16	Apr-16	May-16	Jun-16	Jul-16	Aug-16	Sep-16	Oct-16	Nov-16	Dec-16	Jan-17	Feb-17	Mar-17	Apr-17	May-17
Hambantota District Cum Plan %	0.00	0.00	0.18	1.02	2.35	4.54	7.40	10.04	14.03	18.64	24.20	28.23	34.40	40.32	46.91	53.63	59.96	65.10	70.66	76.11	82.96	89.62	95.24	98.86	100.00
Hamabntota District Cum Actual %	0.04	0.12	0.54	1.68	2.32	3.97	4.64	7.20	11.44	16.89	23.01	27.12	31.37	37.01	44.14	53.26	58.72	64.44	69.00	74.20	76.30	78.23	80.51	82.75	82.75

H1 - Package

S-Curve (Physical Progres - H1; K D A Weerasinghe & Co (Pvt) Ltd)



	May-15	Jun-15	Jul-15	Aug-15	Sep-15	Oct-15	Nov-15	Dec-15	Jan-16	Feb-16	Mar-16	Apr-16	May-16	Jun-16	Jul-16	Aug-16	Sep-16	Oct-16	Nov-16	Dec-16	Jan-17	Feb-17	Mar-17	Apr-17	May-17
Cum Plan %	0.00	0.00	0.10	0.20	0.30	0.81	1.63	2.54	5.08	9.65	15.24	18.29	23.88	30.49	37.50	44.61	51.73	56.30	61.79	68.60	77.34	85.47	93.60	99.49	100.00
Cum Actual %	0.00	0.00	0.10	0.30	0.51	1.11	1.60	2.30	5.40	8.80	13.60	15.50	18.10	20.80	27.80	36.50	41.30	47.50	52.60	59.10	61.40	64.00	66.00	70.00	70.00

Physical Progress – H1

Cumulative Status up to End of April-2017 / (%)		Cumulative Status up to End of May-2017 / (%)	
Target	Actual	*Target	Actual
99.5	70.0	100.0	70.0

Payments Certified – H1

Description	Certified Amount (LKR)
Accepted Contract Amount (ACA)	1,583,594,552.40
Total (Certified by end of May -2017)	942,074,403.83

***Target – Contractor is due EOT, Target value to be adjusted from Jun 2017**

Asphalt Progress Bar Chart – H1

Integrated Road Development Investment Programme (IROAD)

Hambanthota District, Southern Province

Contract Package H1

Contractor: **KDA Weerasinghe & CO (pvt) Ltd**

Start Date: **18 May 2015**

Total Contract Amount (LKR): **1,583,594,552.40**

Completion Date: **17 May 2017 + 3yrs Maintenance**

Serial No	DSD	Road ID	Road Name	Road Category	Length (km)	Progress up to End of May 2017									
						1km	2km	3km	4km	5km	6km	7km	8km	9km	10km
1	Hambanthota	8	Boralukanda Junction Uda Beragama / Maha Ara Junction	PRDA	3.2	<div></div>	<div></div>	<div></div>							
2		9	4 Ela / School Road	PS	0.9	<div></div>	<div></div>								
3		10	Boondala / Meda Para	PS	1.5	<div></div>	<div></div>								
4		11	Boralukanda Cooperative / Boralukanda Hnadiya (Laksiri Road)	PRDA	0.8	<div></div>	<div></div>								
5		12	Godawaya Junction / Temple Road	PS	1.6	<div></div>	<div></div>								
6		13	Manchgawa Layma Handiya Road	PS	0.8	<div></div>	<div></div>								
7	Tissa	14	Magama Road	PRDA	8.0	<div></div>	<div></div>	<div></div>	<div></div>	<div></div>	<div></div>	<div></div>	<div></div>		
9		16	Sabapathikade / Gonamuwa Hospital Road	PS	1.9	<div></div>	<div></div>								
10		17	Ikkapallama School Road	PS	1.9	<div></div>	<div></div>								
11	Lunugamwehera	18	Diya Bediya Road	PS	1.1	<div></div>	<div></div>								
12		19	Weeravila Ara 01st Cross Road	PS	1.2	<div></div>	<div></div>								
13		20	Ittan wewa 02nd Cross Road	PS	0.6	<div></div>	<div></div>								
14		21	Piyapala Mawatha	PS	2.3	<div></div>	<div></div>	<div></div>							
15	Ambalanthota	26	Eraminiyaya / Hadunkatuwa Road	PS	3.6	<div></div>	<div></div>	<div></div>	<div></div>						
16		27	Thuduwa Mulla / Habarakathawala Goda Koggala Road	PS	6.8	<div></div>	<div></div>	<div></div>	<div></div>	<div></div>	<div></div>	<div></div>	<div></div>		
17		28	Hathagala Handiya / Deniya Pinama / Athbatuwa / Hanunkatuwa	PS	9.7	<div></div>	<div></div>	<div></div>	<div></div>	<div></div>	<div></div>	<div></div>	<div></div>	<div></div>	<div></div>
18		29	Ridiyagama Livestock Farm / Gangawalana Road	PS	7.7	<div></div>	<div></div>	<div></div>	<div></div>	<div></div>	<div></div>	<div></div>	<div></div>	<div></div>	
19		30	Ridiyagama / Kahabodawila / Thuduwa mulla Road(1km belong to PRDA)	PS/PRDA	6.2	<div></div>	<div></div>	<div></div>	<div></div>	<div></div>	<div></div>	<div></div>	<div></div>		
20	Sooriyawewa	36	Koggala Sooriyawewa Road	PRDA	7.3	<div></div>	<div></div>	<div></div>	<div></div>	<div></div>	<div></div>	<div></div>	<div></div>	<div></div>	
TOTAL					67.1										
			Road Works in Progress (65.2km / 18 Roads)		4/20										
			Asphalt Completed (47.5km / 4 Roads Completed)												

Photographs – H1



River Dam Construction;
Magama Road,
CH 01+600



Turfing
Boralukanda Cooperative
Boralukanda Hnadiya(laksiri
Road) CH 00+250



Water Sample Collecting for Test;
Boralukanda Cooperative
Boralukanda Hnadiya (Laksiri Road),
CH 00+250

Flood Damage Photographs – H1



ABC Washed Out;
Hathagala Handiya / Deniya Pinama /
Athbatuwa / Hanunkatuwa Road,
CH 06+715 - 06+760 (LHS)



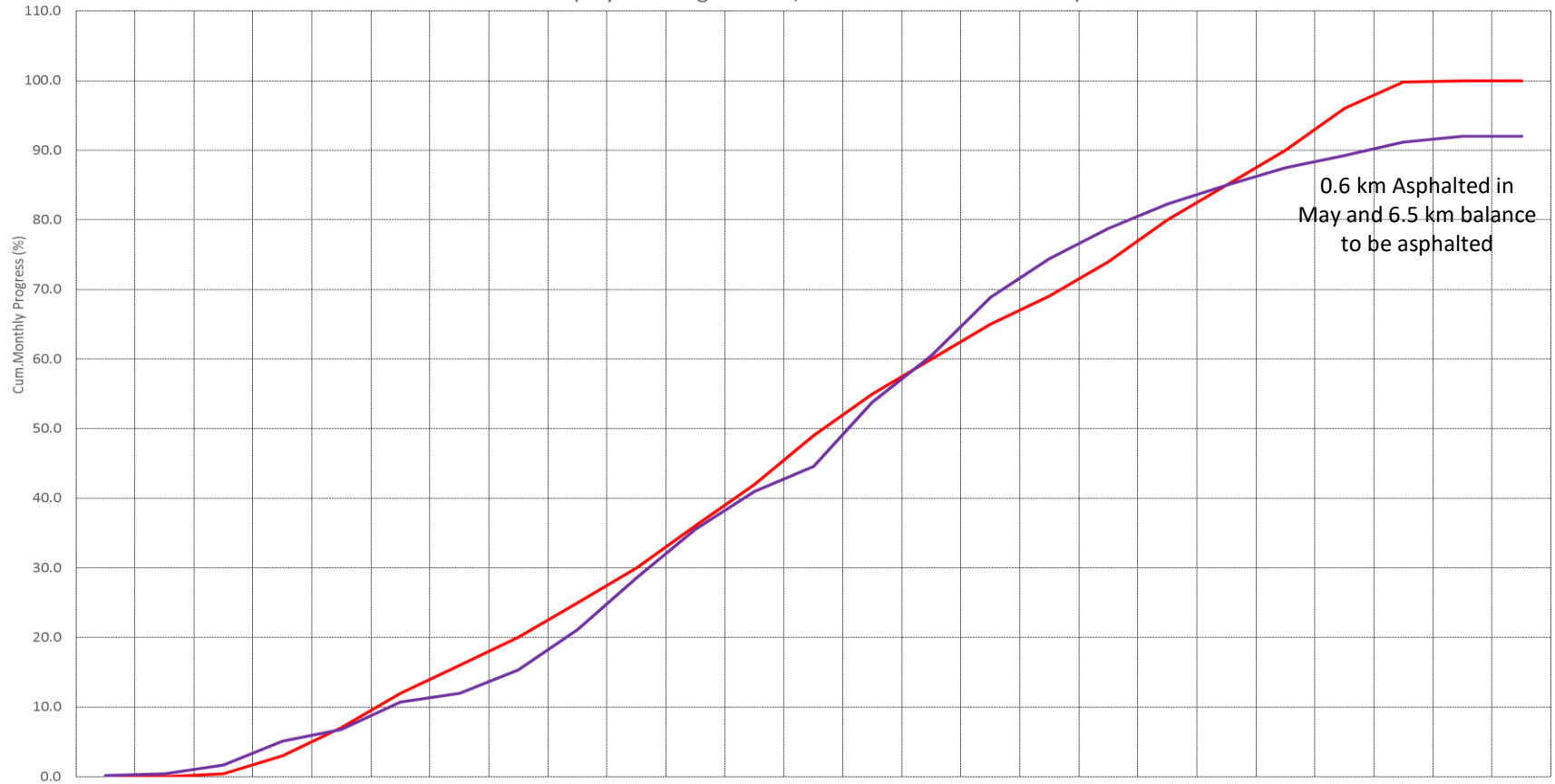
Shoulder Eroded;
Hathagala Handiya / Deniya Pinama /
Athbatuwa / Hanunkatuwa Road,
CH 06+715 - 06+760 (LHS)



Shoulder Eroded;
Hathagala Handiya / Deniya Pinama /
Athbatuwa / Hanunkatuwa Road,
CH 06+715 - 06+760 (LHS)

H2 - Package

S-Curve (Physical Progress - H2; CML-MTD Construction Ltd)



0.6 km Asphalted in
May and 6.5 km balance
to be asphalted

	May-15	Jun-15	Jul-15	Aug-15	Sep-15	Oct-15	Nov-15	Dec-15	Jan-16	Feb-16	Mar-16	Apr-16	May-16	Jun-16	Jul-16	Aug-16	Sep-16	Oct-16	Nov-16	Dec-16	Jan-17	Feb-17	Mar-17	Apr-17	May-17
Cum Plan	0.00	0.01	0.45	3.00	7.00	12.00	16.00	20.00	25.00	30.00	36.00	42.00	49.00	55.00	60.00	65.00	69.00	74.00	80.00	85.00	90.00	96.00	99.80	100.00	100.00
Cum Actual	0.13	0.42	1.68	5.07	6.78	10.70	12.00	15.30	21.10	28.60	35.50	41.00	44.60	53.80	60.50	68.90	74.40	78.80	82.30	85.00	87.45	89.20	91.20	92.00	92.00

Physical Progress – H2

Cumulative Status up to End of April-2017 / (%)		Cumulative Status up to End of May-2017 / (%)	
Target	Actual	*Target	Actual
100.0	92.0	100.0	92.0

Payments Certified – H2

Description	Certified Amount (LKR)
Accepted Contract Amount (ACA)	1,210,330,393.84
Total (Certified by end of May -2017)	834,344,877.79

***Target – Contractor is due EOT, Target value to be adjusted in Jun 2017**

Asphalt Progress Bar Chart – H2

Integrated Road Development Investment Programme (iROAD)

Hambanthota District, Southern Province

Contract Package H2

Contractor: **CML-MTD Construction Ltd**

Start Date: **18 May 2015**

Total Contract Amount (LKR): **1,210,330,393.84**

Completion Date: **17 May 2017 + 3yrs Maintenance**

Serial No	DSD	Road ID	Road Name	Road Category	Length (km)	Progress up to End of May 2017															
						1km	2km	3km	4km	5km	6km	7km	8km	9km	10km	11km	12km	13km	14km	15km	16km
1	Beliatta	1	Pattiyawela - Pallattara	PS	3.9	<div></div>	<div></div>	<div></div>	<div></div>												
2		2	Upasakagoda well - Water Tank	PS	1.2	<div></div>	<div></div>	<div></div>	<div></div>												
3		3	Edirisinghe Mawatha	PS	1.2	<div></div>	<div></div>	<div></div>	<div></div>												
4		4	Polapathe watta road	PS	0.9	<div></div>	<div></div>	<div></div>	<div></div>												
5		5	Siyabalapa hena	PS	1.1	<div></div>	<div></div>	<div></div>	<div></div>												
6		6	Anamaduwa - Aranwela(Angulmaduwa-Aranwela)	PS	1.9	<div></div>	<div></div>	<div></div>	<div></div>												
7		7	Pattiyawela - Tharapeliya	PS	1.0	<div></div>	<div></div>	<div></div>	<div></div>												
8	Angunukolap elassa	22	Uswewa - Binkama Road (0.5) by road	PRDA	15.6	<div></div>	<div></div>	<div></div>	<div></div>	<div></div>	<div></div>	<div></div>	<div></div>	<div></div>	<div></div>	<div></div>	<div></div>	<div></div>	<div></div>	<div></div>	
9		23	Dambarella Co-op - Kanabandi Area	PS	4.5	<div></div>	<div></div>	<div></div>	<div></div>	<div></div>	<div></div>	<div></div>	<div></div>	<div></div>	<div></div>	<div></div>	<div></div>	<div></div>	<div></div>	<div></div>	
10		24	Gajanayakagama Debokkawa junction - Gajanayakagama junction	PS	1.9	<div></div>	<div></div>	<div></div>	<div></div>	<div></div>	<div></div>	<div></div>	<div></div>	<div></div>	<div></div>	<div></div>	<div></div>	<div></div>	<div></div>	<div></div>	
11		25	Uswewa via Pahalagama sooriya pokuna junction	PS	6.4	<div></div>	<div></div>	<div></div>	<div></div>	<div></div>	<div></div>	<div></div>	<div></div>	<div></div>	<div></div>	<div></div>	<div></div>	<div></div>	<div></div>	<div></div>	
12	Thangalla	33	Pattiyapola - Marakolliya	PS	3.1	<div></div>	<div></div>	<div></div>	<div></div>	<div></div>	<div></div>	<div></div>	<div></div>	<div></div>	<div></div>	<div></div>	<div></div>	<div></div>	<div></div>	<div></div>	
13		34	Kadurupokuna - Seenimodara road	PS	2.6	<div></div>	<div></div>	<div></div>	<div></div>	<div></div>	<div></div>	<div></div>	<div></div>	<div></div>	<div></div>	<div></div>	<div></div>	<div></div>	<div></div>	<div></div>	
14		35	Pattiyapola - Akkarawela Thalunna	PS	4.2	<div></div>	<div></div>	<div></div>	<div></div>	<div></div>	<div></div>	<div></div>	<div></div>	<div></div>	<div></div>	<div></div>	<div></div>	<div></div>	<div></div>	<div></div>	
15	Okewella	41	Pallekanda junction - Udahatana Gambaddala	PS	1.8	<div></div>	<div></div>	<div></div>	<div></div>	<div></div>	<div></div>	<div></div>	<div></div>	<div></div>	<div></div>	<div></div>	<div></div>	<div></div>	<div></div>	<div></div>	
16		42	Sumihirigama Co-op city - Kukula Mandiya Hena Mahamadiththa	PS	1.9	<div></div>	<div></div>	<div></div>	<div></div>	<div></div>	<div></div>	<div></div>	<div></div>	<div></div>	<div></div>	<div></div>	<div></div>	<div></div>	<div></div>	<div></div>	
17		43	Kadigamuwa Palamkada to Ekamuthu mawatha to Batalawatta	PS	3.7	<div></div>	<div></div>	<div></div>	<div></div>	<div></div>	<div></div>	<div></div>	<div></div>	<div></div>	<div></div>	<div></div>	<div></div>	<div></div>	<div></div>	<div></div>	
18		44	Gonadenihena kanda via Rajapaksha mawatha	PS	1.1	<div></div>	<div></div>	<div></div>	<div></div>	<div></div>	<div></div>	<div></div>	<div></div>	<div></div>	<div></div>	<div></div>	<div></div>	<div></div>	<div></div>	<div></div>	
TOTAL					58.0																
			Road Works in Progress (56.9km / 17 Roads)		11/18/5																
			Asphalt Completed (51.5km / 11 Roads Completed)																		

Photographs – H2



Asphalt Construction;
Siyabalapahena Road,
CH 00+820



Finished road surface;
Pattiapola-karawela-Thalunna road
CH 4+100.



Tool Box Meeting;
H1 Package.

Flood Damage Photographs – H2



Shoulders damaged;
Agulmaduwa-Aranwela Road
CH 1+260-1+820



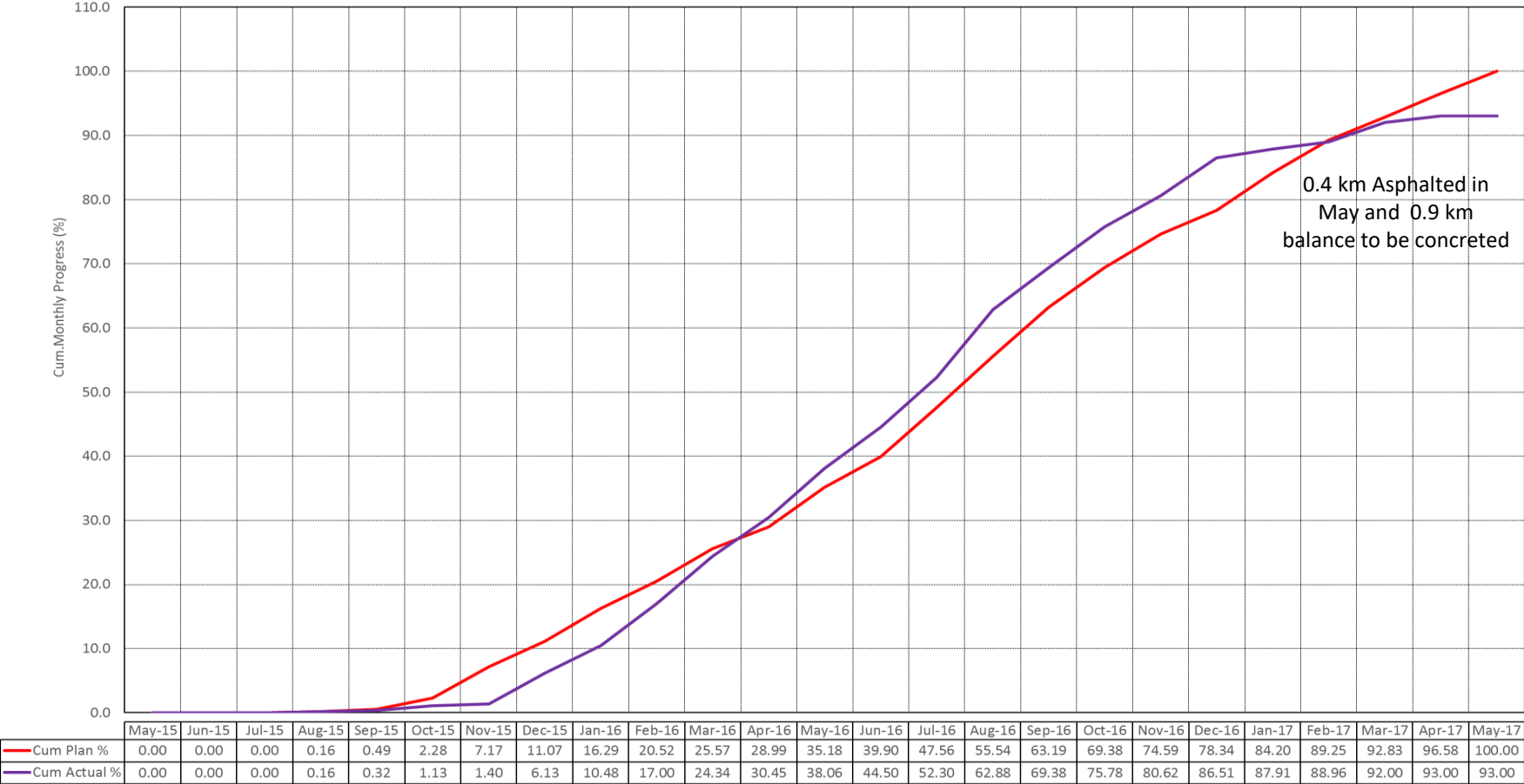
Asphalt Damaged;
Sumihirigama Co-op Kakulamandiya
hena Mahamadiththa Road
CH 0+820- 0+960



Shoulders Damaged;
Agulmaduwa-Aranwela Road
CH 1+240(RHS)

H3 - Package

S-Curve (Physical Progress - H3; R R Construction (Pvt) Ltd.)



Physical Progress – H3

Cumulative Status up to End of April-2017 / (%)		Cumulative Status up to End of May-2017 / (%)	
Target	Actual	*Target	Actual
96.6	93.0	100.0	93.0

Payments Certified – H3

Description	Certified Amount (LKR)
Accepted Contract Amount (ACA)	1,052,141,503.89
Total (Certified by end of April-2017)	709,406,985.48

***Target – Contractor is due EOT, Target value to be adjusted in Jun 2017**

Asphalt Progress Bar Chart – H3

Integrated Road Development Investment Programme (iROAD)

Hambanthota District, Southern Province

Contract Package H3

Contractor: **RR Construction (PVT) Ltd**

Start Date: **18 May 2015**

Total Contract Amount (LKR): 1,052,141,503.89


Completion Date: **17 May 2017 + 3yrs Maintenance**

Serial No	DSD	Road ID	Road Name	Road Category	Length (km)	Progress up to End of May 2017								
						1km	2km	3km	4km	5km	6km	7km	8km	9km
1	Katuwana	31	Thorakolayaya - Gammaimpara Road	PS	3.1	<div><div></div></div>	<div><div></div></div>	<div><div></div></div>						
2		32	Welipitiya Ambagasara via Siyarapitiya Road	PRDA	8.8	<div><div></div></div>	<div><div></div></div>	<div><div></div></div>	<div><div></div></div>	<div><div></div></div>	<div><div></div></div>	<div><div></div></div>	<div><div></div></div>	<div><div></div></div>
3	Walasmulla	37	Ela Banteka Para (Sec1&11-(0.9km))	PS	5.5	<div><div></div></div>	<div><div></div></div>	<div><div></div></div>	<div><div></div></div>	<div><div></div></div>				
4		38	Bariyar Junction to Galwadiya 4th Mile Post	PS	2.6	<div><div></div></div>	<div><div></div></div>	<div><div></div></div>						
5		39	Warapitiya Hospital to Karadeniya Road	PS	3.2	<div><div></div></div>	<div><div></div></div>	<div><div></div></div>						
6		40	School to Ela Banteka Para	PS	2.3	<div><div></div></div>	<div><div></div></div>	<div><div></div></div>						
7	Weeraketiya	45	Kakunayaya Market to Bhuweliara Road	PS	1.1	<div><div></div></div>	<div><div></div></div>	<div><div></div></div>						
8		46	Maregawa Road	PS	0.8	<div><div></div></div>	<div><div></div></div>	<div><div></div></div>						
9		47	Kudabibula Lidagawa Road	PS	1.1	<div><div></div></div>	<div><div></div></div>	<div><div></div></div>						
10		48	Okandayaya Paluwatta Road(100 m already concreted) (Okandayaya Lidagawa Road)	PS	1.5	<div><div></div></div>	<div><div></div></div>	<div><div></div></div>						
11		49	Gonadeniya / Kaluwagaha yaya / Talawa Road	PS	5.2	<div><div></div></div>	<div><div></div></div>	<div><div></div></div>	<div><div></div></div>	<div><div></div></div>	<div><div></div></div>			
12		50	Perahara Mawatha / Mulkirigala School Road	PS	1.4	<div><div></div></div>	<div><div></div></div>	<div><div></div></div>						
13		51	Katuwewa to Mulgirigala School Road	PS	2.8	<div><div></div></div>	<div><div></div></div>	<div><div></div></div>						
14		52	Wataramuma Road (and By pass - 160m)	PS	3.6	<div><div></div></div>	<div><div></div></div>	<div><div></div></div>	<div><div></div></div>					
TOTAL					42.9									
		<div></div>	Road Works in Progress (42.9km / 14 Roads)		11/14/2									
		<div></div>	Asphalt Completed (41.9km / 11 Roads Completed)											

Photographs – H3



Base failure Construction;
Perahara Mawatha/Mulkirigala School Road,
CH 01+300



Finished Road;
Gonadeniya/kaluwagahaya/Talawa Road,
CH 00+040



GRC Meeting;
H3 Package

Flood Damage Photographs – H3



Damaged Culvert;
Perahara Mawatha,
CH 03+200



Earth Slip;
Warapitiya Hospital to Karadeniya
Road,
CH 02+520 - 02+550 (LHS)

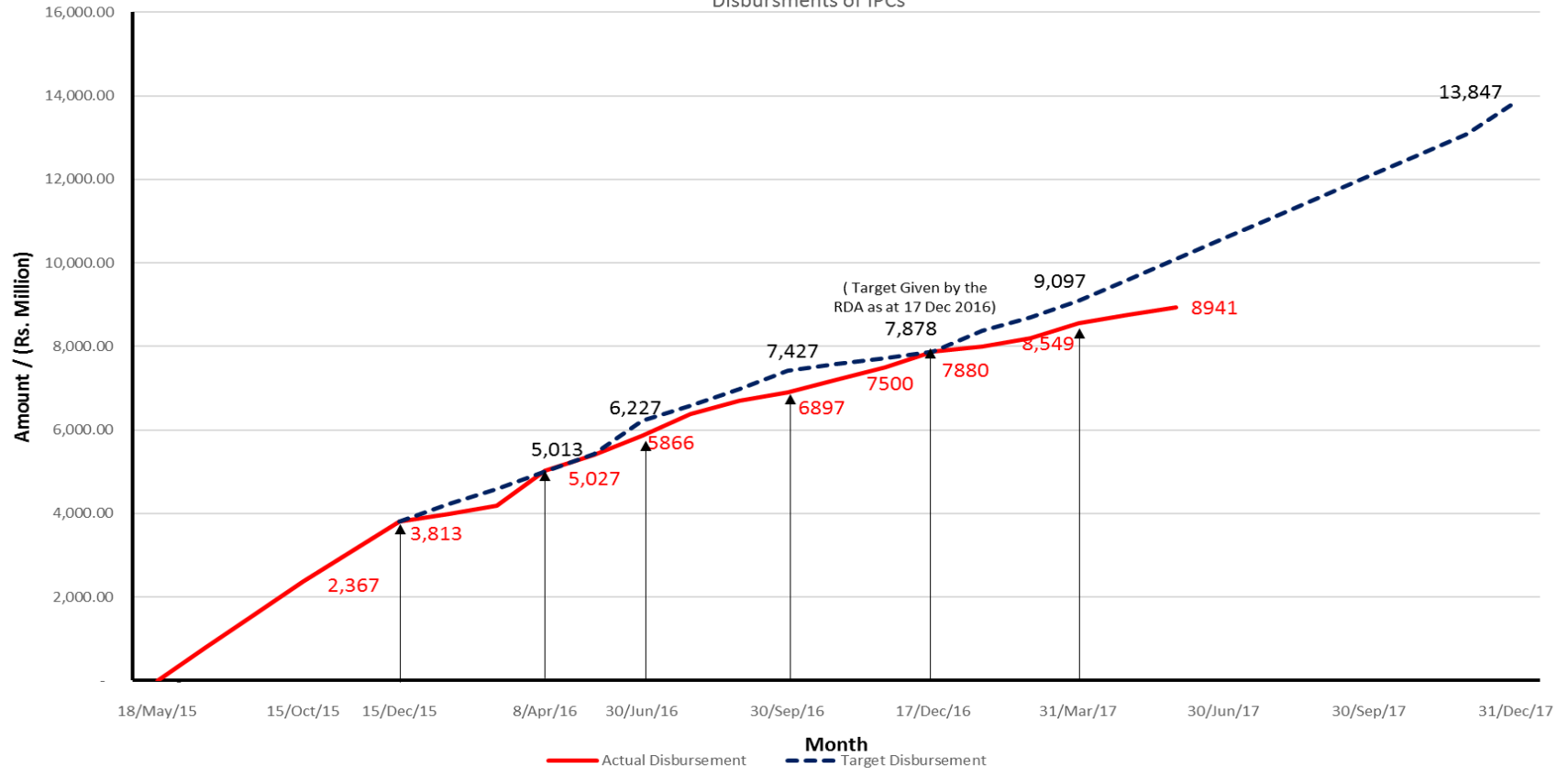


Asphalt Damage;
Perahara Mawatha,
CH 03+200

List of Utilities

Package No	No.of Roads	No.of Roads Surveyed for Utility Shifting	Utilities to be Shifted					
			Electricity Pole / (Nos.)		Telecom Pole/ (Nos.)		Water Line / (m)	
			Identified	Progress	Identified	Progress	Identified	Progress
G1	15	15	155	94Nos. shifted	1	1 Nos. shifted	-	-
G2	22	22	108	62 Nos. Shifted	73	60 Nos. shifted	-	
G3	29	29	221	189 Nos. Shifted	109	84Nos. shifted	3,300	2,300m shifted
M1	22	22	311	299 Nos. shifted	125	125Nos. shifted	6,300	6,300 m shifted
M2	19	19	204	137 Nos. shifted	173	118Nos. Shifted	11,178	4,508m shifted
M3	25	25	161	132Nos. shifted	118	118Nos. Shifted	5,825	5,300m shifted
H1	19	19	33	20 Nos. Shifted	13	13 Nos. Shifted	476	Payment made to Water Board
H2	18	18	156	72 Nos. Shifted	63	14 Nos. Shifted	9,500	2,740m shifted
H3	14	14	27	27 Nos. Shifted	18	18 Nos. Shifted	7,300	3,630m shifted
Total	183	183	1,376	1,032Nos. shifted(75%) (90 nos. in May)	693	550Nos. shifted (79%)(30 nos.in May)	47,930	24,700m shifted(52%)

Integrated Road Investment Programme
REHABILITATION / IMPROVEMENTS OF RURAL ROADS IN GALLE, MATARA AND HAMBANTOTA DISTRICTS
INCLUDING PERFORMANCE BASED MAINTENANCE FOR THREE YEARS.
Disbursements of IPCs



Road Safety & Work Safety

❖ Road Safety Audits done at;

1. Prelim. Stage = 183 nos. of roads (Check list- Austroads)
2. Design Stage = 22 nos. of roads (Format – ADB, Safeguard Team)
3. Construction Stage = 21 nos. of roads (Format – ADB, Safeguard Team)

Target of 10% of 183 nos. road complied with

❖ Bi-monthly Safeguard and Road Safety Progress meetings are held.

❖ Contractors are holding regular tool box meetings at site level.

Safeguard - Environmental

- ❖ Environmental field inspections are being done by PIC daily basis + monthly inspection including night visits.
- ❖ Baseline survey of air, noise level, and water quality parameters in pre-construction stage in all Nine Contract Packages conducted, and submitted reports. For the second phase of monitoring(Construction), NBRO has completed the field work. Open University has been appointed for the second phase of monitoring of Fauna & Flora parameters.
- ❖ Trees to be removed ~3,991 nos. , Required replanting (removal x 3) =11,973 nos., Trees removed to date = 2,891 nos. & Trees Planted to date = 1,971 nos. Committed to Southern Expressway = 8,000 nos.

Safeguard - Social

❖ Addressing Public Complaints, Suggestions, Grievances & Requests

- ✓ 45 (out of 45 Nos) Grievance Redress Committees (GRCs) established at DSD level.
- ✓ 228 (out of 228 Nos) GRCs established at GND level.
- ✓ 1410 GRC Meetings held to date

❖ Land Donation - A Memorandums of Understanding (MOU) has been developed, translated into local language and distributed to all 9 Packages.

- ✓ 25 Individual MOUs have been signed with land owners.
- ✓ 3 Common MOUs have been signed with Residents living along the road.

Photographs – Safeguard Events



Women as traffic wardens;
G2 Contract Package, Galle.



ADB mission at documentation desk;
TL office Matara.

Summary of Public Complaints

District	Contract Package	Public Complaints Received				Total	No. attended	No. completely settled	Solutions in progress	No. unattended
		No. of requests	No. of suggestions	No. of complaints	No. of crack related issues					
Galle	G1	83	12	28	00	123	123	42	81	00
	G2	192	27	62	47	328	328	182	146	00
	G3	381	00	17	92	490	490	263	227	00
	Sub Total	656	39	107	139	941	941	487	454	00
Matara	M1	100	18	42	04	164	164	139	25	00
	M2	83	02	54	24	163	163	66	97	00
	M3	44	01	59	11	115	115	38	77	00
	Sub Total	227	21	155	39	442	442	243	199	00
Hambantota	H1	41	00	34	03	78	78	71	07	00
	H2	89	05	34	10	138	138	94	44	00
	H3	268	05	04	06	283	283	156	127	00
	Sub Total	398	10	72	19	499	499	321	178	00
Total		1281	70	334	197	1882	1882	1051	831	00

Cost to Completion

- ❖ Review meetings on draft C to C- Ver. 2 completed in all 9 Packages.
- ❖ Final document submitted to RDA
- ❖ Southern Province as a whole will come under the total 9 x ACAs.

Project Performance Monitoring System (PPMS)

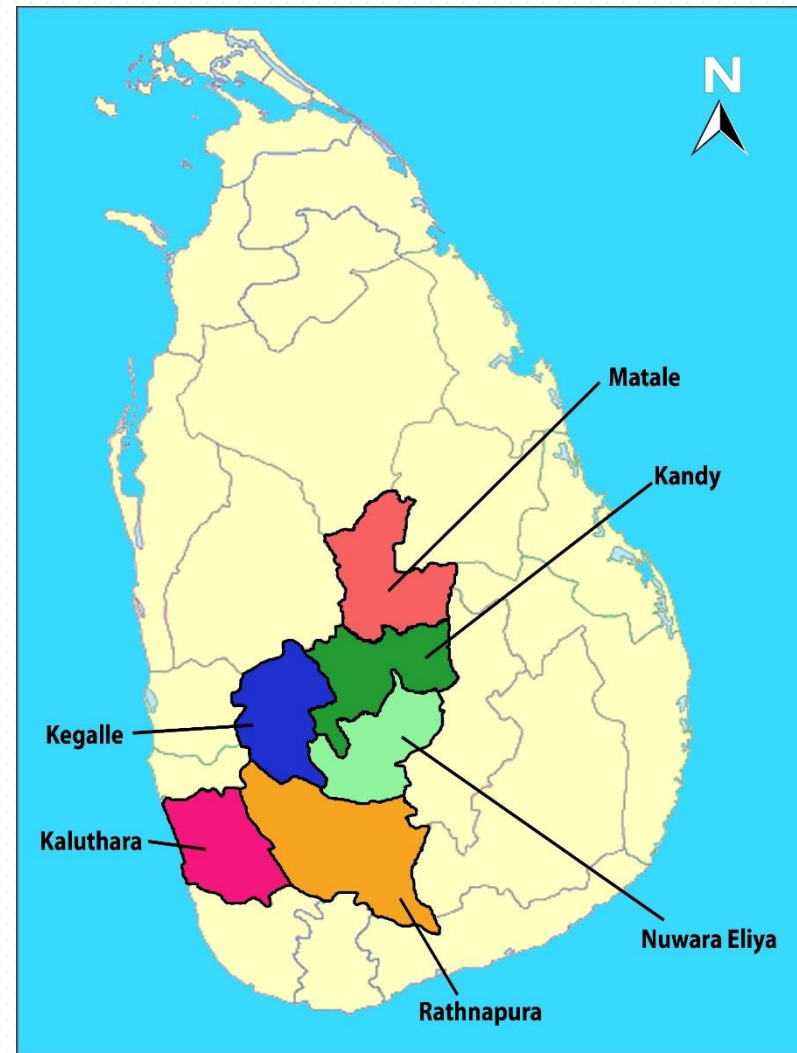
- ❖ PPMS submitted.
- ❖ Reviews to be done
 - ✓ Mid Term – Construction Completion ~May 2017
 - ✓ Project Completion ~ May 2020

Performance Based Maintenance (PBM) and Taking Over Certificate (TOC)

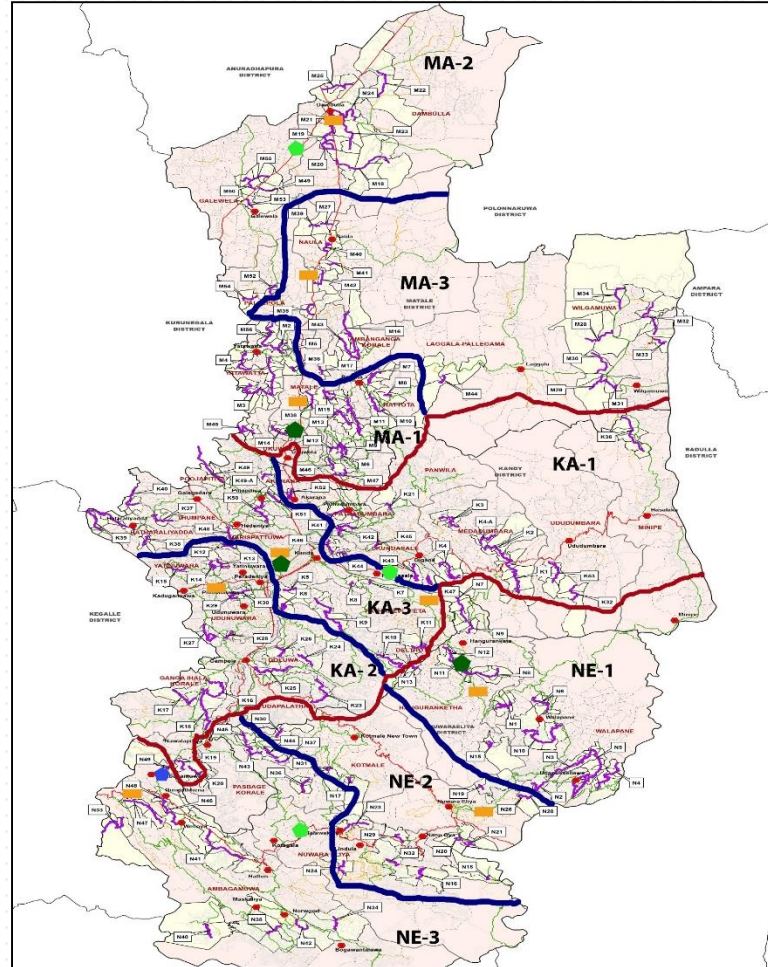
- ❖ 25 June 2016 – Mr. Aruna Nanayakkara(ADB) chaired iRoad Forum Meeting, TL(PIC-01) presentation given on ‘Contractual Aspects of PBM’.
- ❖ 14-17 Sep 2016 – TL(PIC-01) visit to inspect ADB funded NRCP PBM works in Medawachchiya/Jaffna. Meetings held with RDA/MGC-ECL staff, Medawachchiya
- ❖ 27 January 2017 – TL(PIC-01) & Suren Ganeshamoorthy(Proc Spe.) - meeting with Mr. Meihandan in RDA, Cmb
- ❖ 06-08 March 2017 - TL(PIC-01) & Suren Ganeshamoorthy(Proc Spe.) met PD Jaffna to inspect PBM works in Northern Province done under ADB funded NRCP.
- ❖ May 2017 - Workshop Planned -Resource person – Mr. Meihandan.
- ❖ TOCs - Taking over of roads has commenced from Feb 2017 onwards.

Progress of Civil Works Contracts up to 31st May 2017

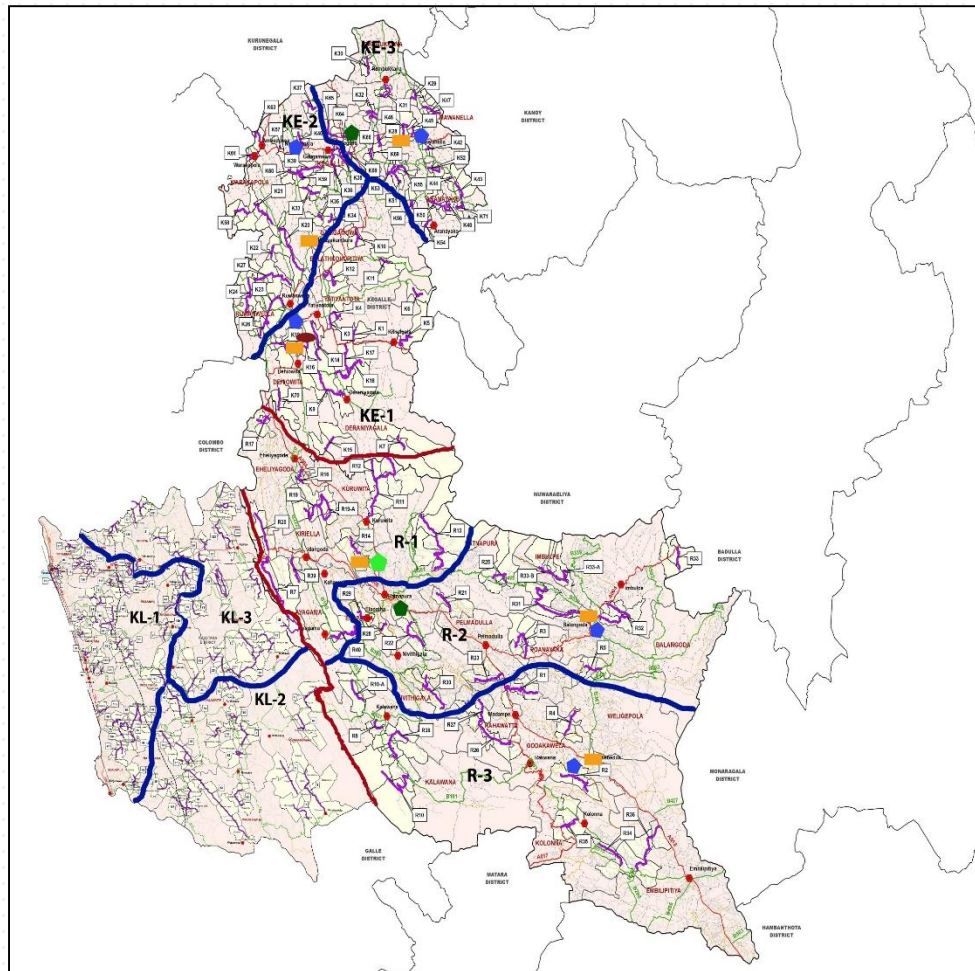
PIC 03 – Sabaragamuwa, Central Provinces and
Kalutara District



Project Location Map-Central Province

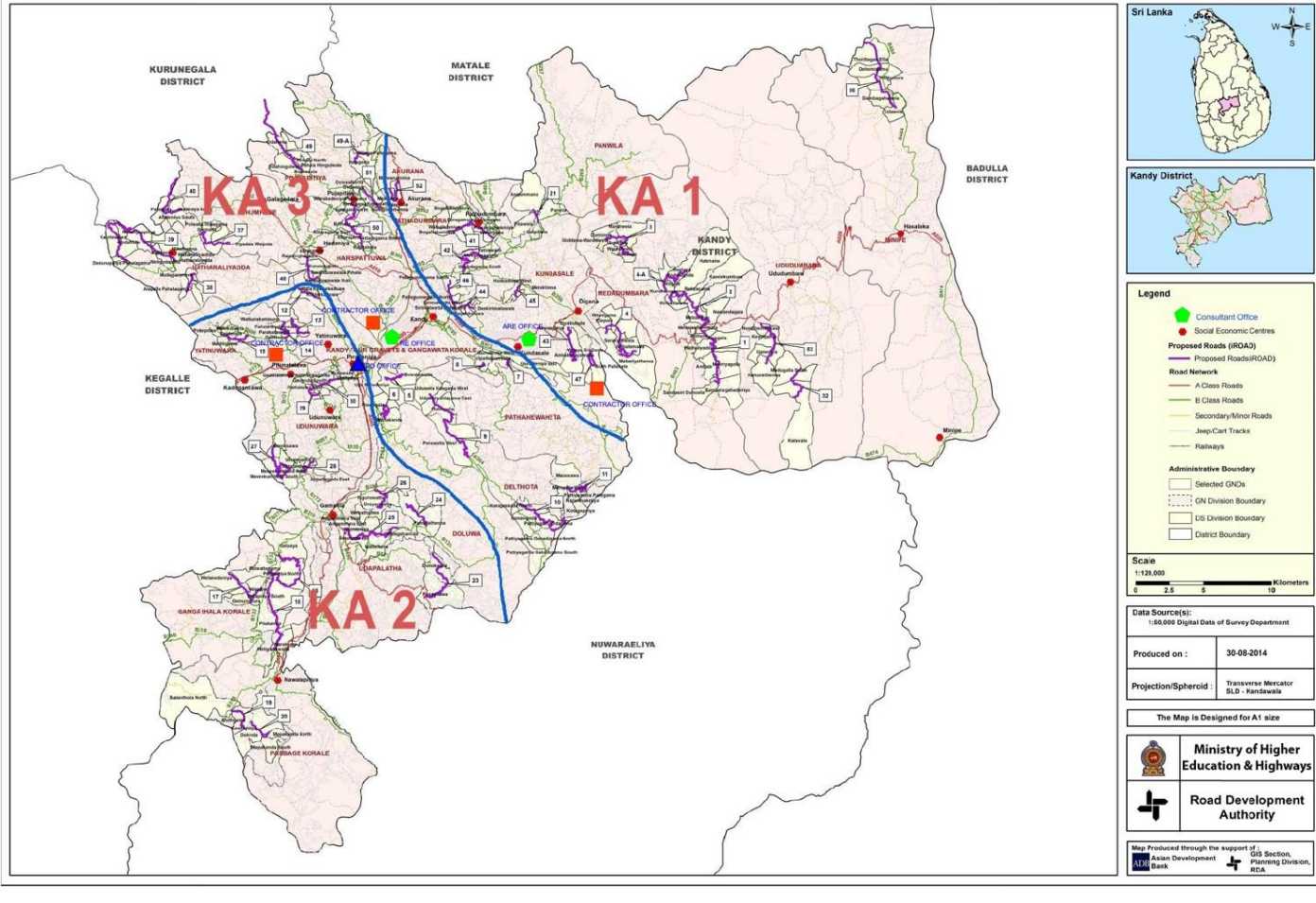


Project Location Map-Sabaragamuwa Province & Kalutara District

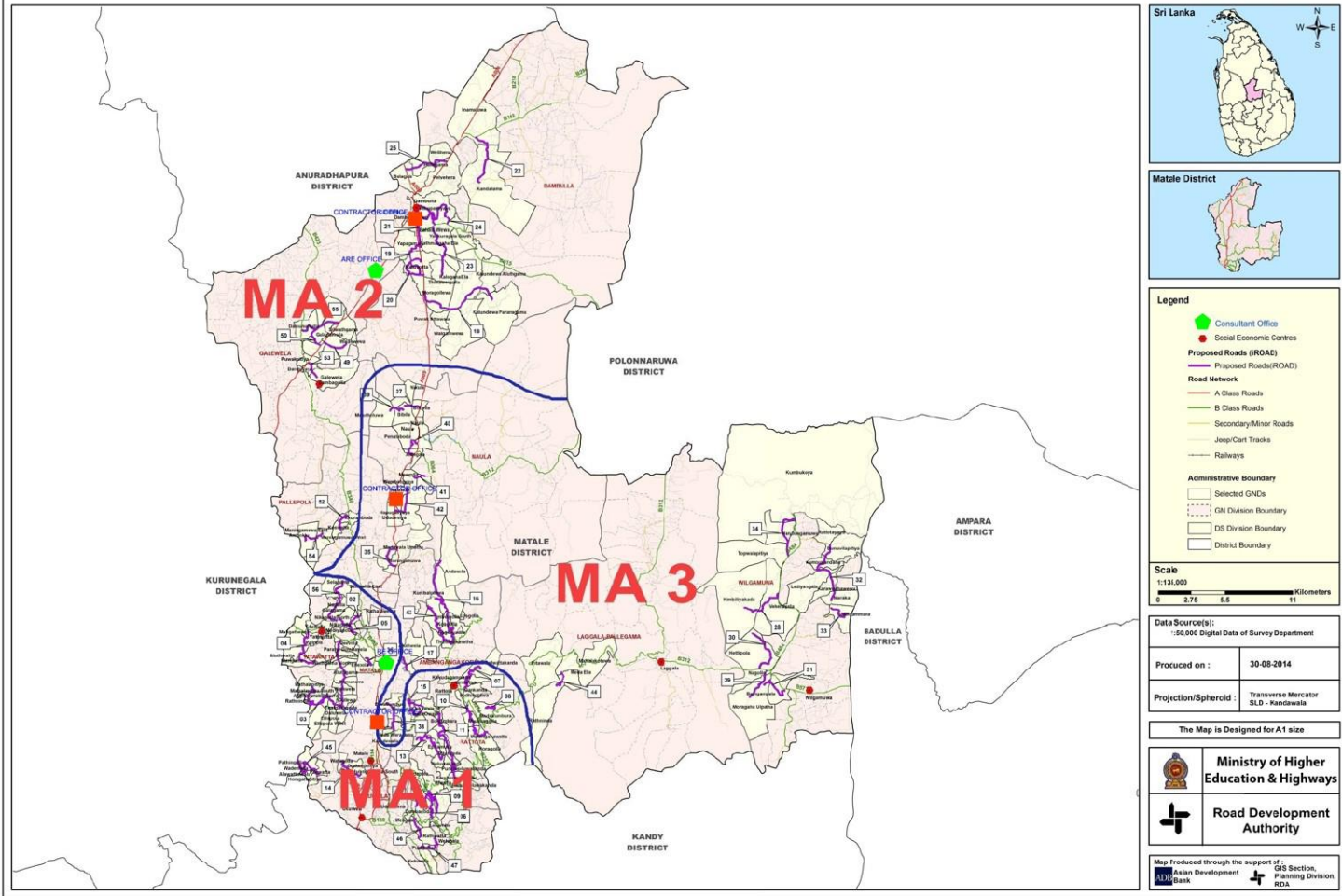


Work Progress - Central Province

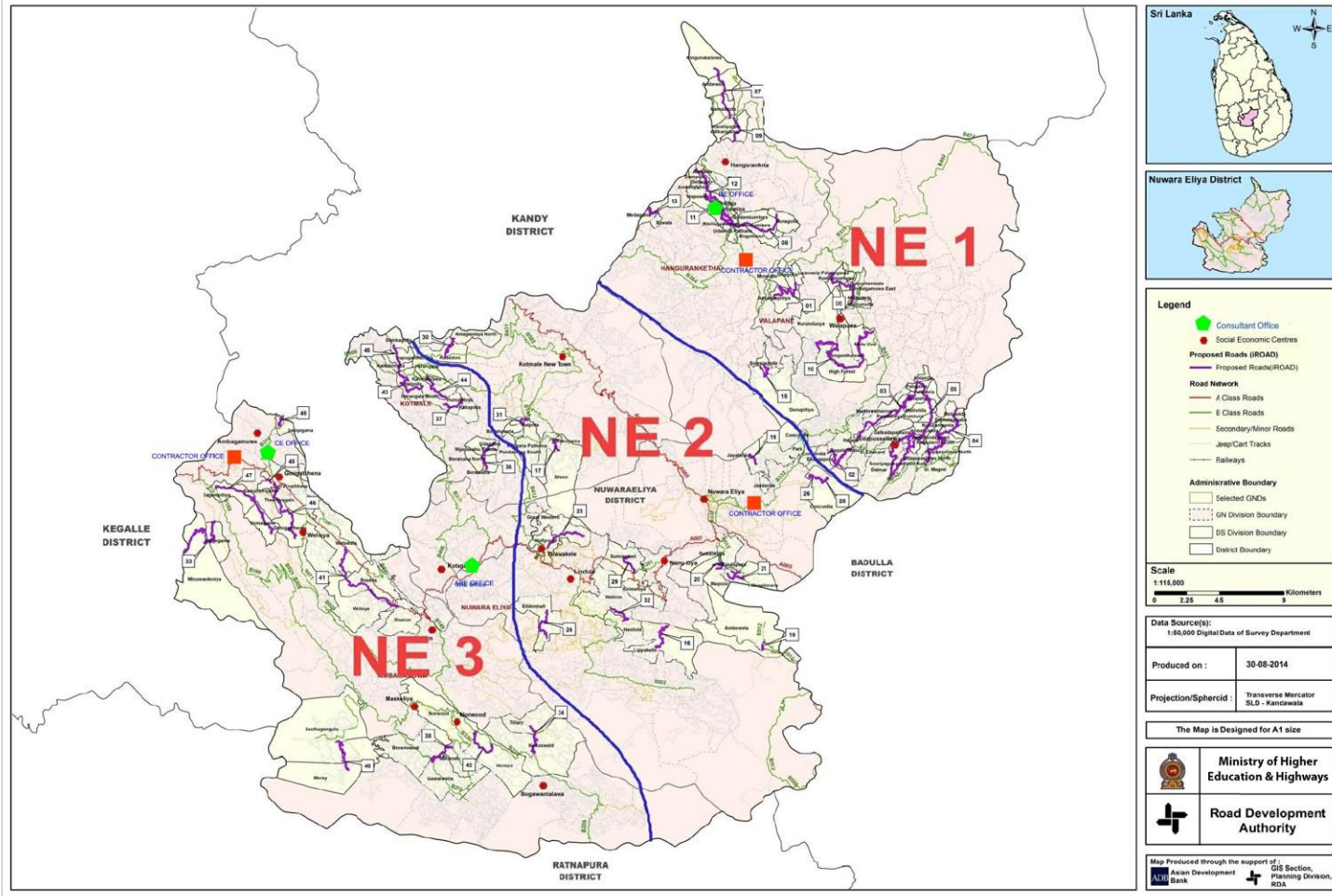
Project Location Map – Kandy District



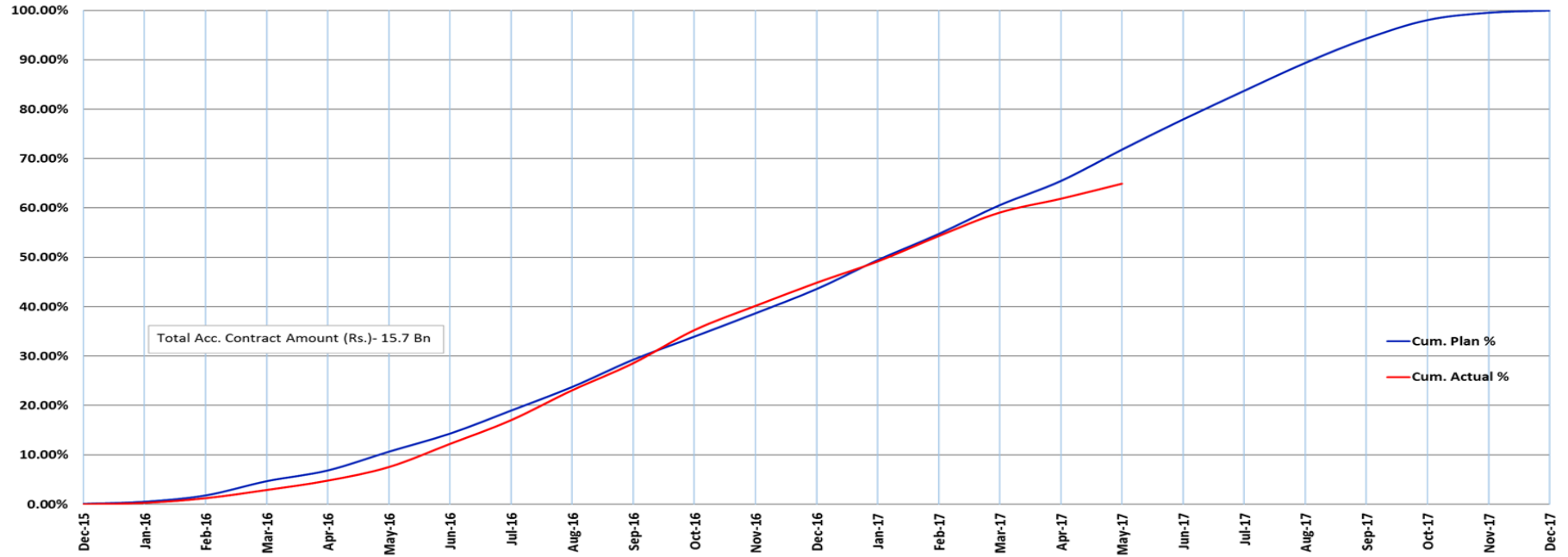
Project Location Map – Matale District



Project Location Map – Nuwara Eliya District



S Curve - Physical Progress CENTRAL PROVINCE



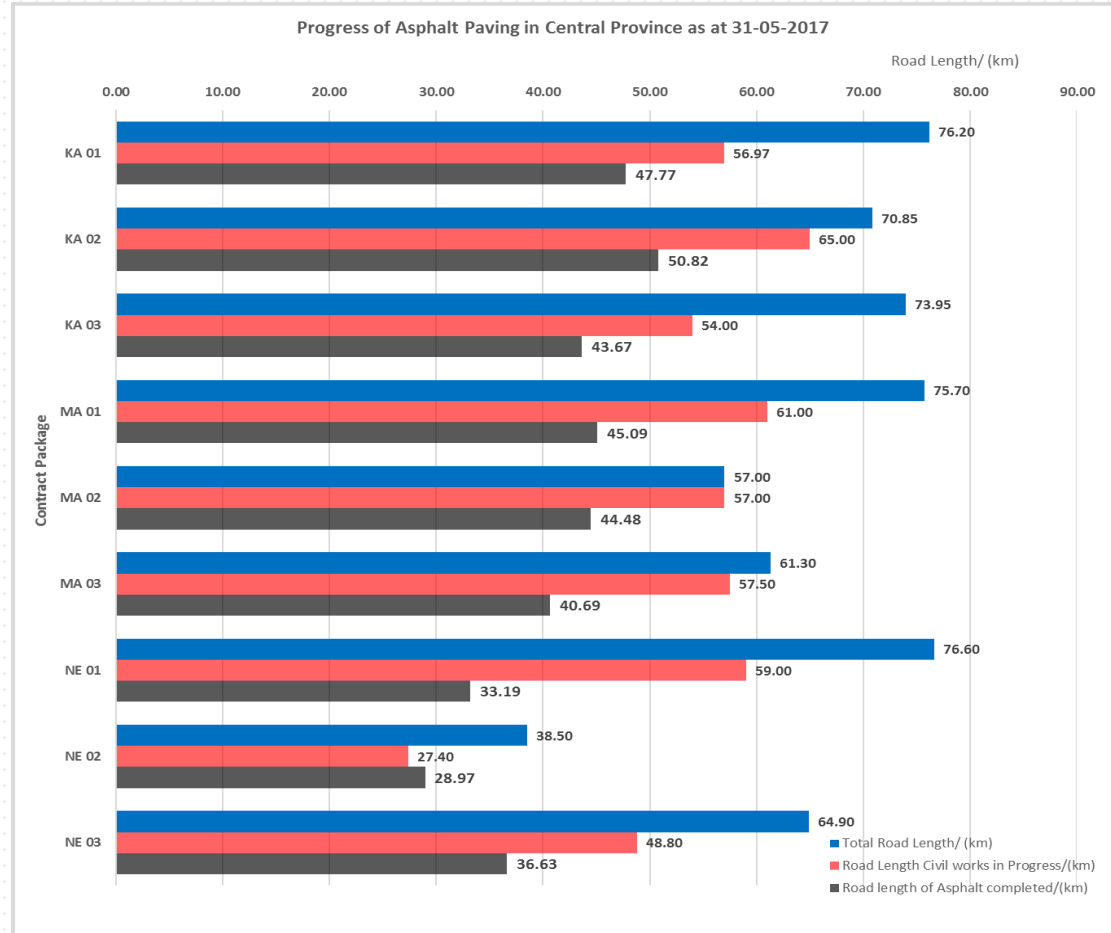
	Dec-15	Jan-16	Feb-16	Mar-16	Apr-16	May-16	Jun-16	Jul-16	Aug-16	Sep-16	Oct-16	Nov-16	Dec-16	Jan-17	Feb-17	Mar-17	Apr-17	May-17	Jun-17	Jul-17	Aug-17	Sep-17	Oct-17	Nov-17	Dec-17
Cum. Plan %	0.11%	0.54%	1.81%	4.69%	6.87%	10.67%	14.32%	18.99%	23.78%	29.29%	33.97%	38.68%	43.60%	49.46%	54.76%	60.59%	65.49%	71.84%	77.95%	83.74%	89.40%	94.31%	98.08%	99.57%	100.00%
Cum. Actual %	0.01%	0.30%	1.25%	2.91%	4.81%	7.55%	12.22%	17.03%	23.07%	28.55%	35.25%	40.14%	44.83%	49.13%	54.29%	59.03%	61.84%	64.87%							

Overall Physical Progress Summary –iROAD-Central Province /(up to 31st of May-2017)

Package No.	Contractor	Accepted Contract Amount/ (Rs. Million)	No. of Roads	Roads Length/ (km)	No.of Roads; Civil Works in Progress	Asphalt Completed /(km)	Physical Progress as at 30th of April 2017 Actual (%)	Physical Progress; Cumulative Status up to 31th of May 2017 / (%)	
								Target (Revised)	Actual
KA1	Sierra	1,756	17	76.20	17	47.77	61.67%	70.52%	64.63%
KA2	Sierra	1,924	17	70.85	17	50.82	62.91%	81.07(69.25)%	68.42%
KA3	Edward & Christie	2,097	16	73.95	16	43.67	54.74%	85.11(66.43)%	54.74%
MA1	KD Ebert	1,622	18	75.7	15	45.09	50.83%	80.73(68.57)%	53.48%
MA2	Edward & Christie	1,249	14	57.0	14	44.48	65.91%	75.10%	70.06%
MA3	CML-MTD	1,408	19	61.3	17	40.69	62.15%	73.48(69.07)%	66.28%
NE1	Sierra	2,298	14	76.6	11	33.19	56.40%	67.00(67.75)%	59.25%
NE2	Sierra	1,242	14	38.5	10	28.97	75.00%	84.66%	78.00%
NE3	Sierra	2,070	15	64.9	14	36.63	66.95%	81.85(75.25)%	68.98%
Total/Avg.		15,666	144	595	131	371.31	61.87%	71.84%	64.87%

Summary of Progress of Contracts–iROAD-Central Province /(up to 31st of May-2017)

Package No.	Contractor	No. of Roads	Total Road Length/ (km)	No. of Roads Civil Works in Progress	Road Length Civil works in Progress/ (km)	Road length of Asphalt completed/ (km)
KA 01	Sierra	17	76.20	17	56.97	47.77
KA 02	Sierra	17	70.85	17	65.00	50.82
KA 03	Edward and Christie.	16	73.95	16	54.00	43.67
MA 01	KD Ebert .	18	75.70	15	61.00	45.09
MA 02	Edward and Christie.	14	57.00	14	57.00	44.48
MA 03	CML-MTD	19	61.30	17	57.50	40.69
NE 01	Sierra	14	76.60	11	59.00	33.19
NE 02	Sierra	14	38.50	10	27.40	28.97
NE 03	Sierra	15	64.90	14	48.80	36.63
Total		144	595.00	131.00	486.67	371.30



Overall Financial Status –iROAD-Central Province /(up to end of May 2017)

Package No	Contractor	Accepted Contract Amount/ (Rs. Million)	Total Certified Amount (Mobilization Advance) /(Rs. Million)
KA1	Sierra Construction (Pvt.) Ltd.	1,756	878.44 (336.62)
KA2	Sierra Construction (Pvt.) Ltd.	1,924	1028.41 (368.70)
KA3	Edward and Christie.	2,097	1029.95 (401.90)
MA1	KD Ebert and Sons Holdings(Pvt) Ltd.	1,622	812.51 (310.95)
MA2	Edward and Christie.	1,249	686.37 (239.36)
MA3	CML-MTD Construction limited	1,408	721.58 (269.81)
NE1	Sierra Construction (Pvt.) Ltd.	2,298	1075.42 (440.43)
NE2	Sierra Construction (Pvt.) Ltd.	1,242	728.28 (238.00)
NE3	Sierra Construction (Pvt.) Ltd.	2,070	1080.50 (396.69)
Total		15,666	8041.46 (3002.46)

Progress of Culverts & Bridges

	Package No.	Contractor	No. of Culverts		No. of Culvers		No. of Bridges	Remarks
			New / Re - Construction/ Widening	Completed / in Progress	Repair	Completed / in Progress		
Kandy	KA1	Sierra Construction (Pvt.) Ltd.	95	37	437	145	03	Design approved for 01 bridge construction works not started
	KA2	Sierra Construction (Pvt.) Ltd.	163	146	233	194	03	Design approved for 03 bridges construction works started in 2
	KA3	Edward and Christie	125	81	261	173	03	Design approved for 2 Bridges & One Bridge work in progress
Matale	MA1	KD Ebert and Sons Holdings(Pvt.) limited.	96	55	309	248	03	01 No. to be widening & 01 to be repaired and Construction started.
	MA2	Edward and Christie	82	56	117	77	01	Designing in progress
	MA3	CML-MTD Construction limited	55	48	177	51	3	Design approved for all Bridges and Construction Started 03 Bridges
Nuwareliya	NE1	Sierra Construction (Pvt.) Ltd.	179	90	339	194	03	Design approved as noted for all Bridges.Bridges construction work in progress.
	NE2	Sierra Construction (Pvt.) Ltd.	136	134	110	99	03	Bridge – No 02 & 03 design approved & construction started. No 01 - design under engineers review
	NE3	Sierra Construction (Pvt.) Ltd.	242	190	319	175	04	01 bridge construction completed,02 bridges under construction, 01 bridges Design approved and work will be commenced.
Total			1173	837	2302	1356	26	

ROAD SURFACING PROGRESS AS AT END OF MAY 2017 KA1

ROAD NO.	Road Name	Road Category	Design Length	completed Length	completed %	1 km	2 km	3 km	4 km	5 km	6 km	7 km	8 km
45	Manikhinna (Pitiye Dewalaya) Galaluwa Road	PRDA	1.26	1.26	100%								
46	Gagasiriwatta Polgolla Road	PRDA	2.62	2.62	100%								
47	Digana Aluthwatta Road (Aluthwatta No. 10 Junction) - Parana Gagapitiya Road	PRDA	2.59	2.59	100%								
44	Sirimalwatta Nattarampotha Road	PRDA	2.47	2.47	100%								
41	Wattegama, Pinnalanda Junction - Thunkandura Junction via Puwakgahadeniya	PRDA	4.53	4.53	100%								
21	Angamma Nikathenna Road	PRDA	1.38	1.38	100%								
43	Digana Ambakotte Road	PRDA	4.47	4.17	93%								
4	Bambaragala Junction - Nithulemada Bus stand, Nithulmada main road via Senarathwela	PS	6.81	5.00	73%								
2	Medamahenuwara town - Kandekumbura Road (Retiyagama bus stand) Via Metideniya	PRDA	7.72	5.34	69%								
52	Malwanahinna Nirella Via Main Road	PS	3.51	2.29	65%								
4A	Iskolamuduna Junction - Hiloya Road (Watagala Road) via Poddalgoda	PRDA	4.23	2.57	61%								
1	Bambaragahadeniya Junction - Madamahenuwara Via Meeriyagolla.	PS	7.06	4.24	60%								
42	Pitiyegedara Junction - Polgolla 6th mile Post via Meegamawatta	PS	5.24	2.89	55%								
36	Parana Polonnaruwa	PRDA	7.37	3.34	45%								
53	Nugethenna to Kewulagama Pamunuwella Road	PS	5.43	1.78	33%								
3	Werapitiya Road, Dunhinna Junction - Makuldeniya Road (Makuldeniya Junction) via Waradiwela	PRDA	4.98	1.32	27%								
32	Madugalla Kalawala Road	PRDA/PS	3.45		0%								



Surfacing Work Completed



Surfacing Work in progress



Surfacing Not Started



Total Road Length



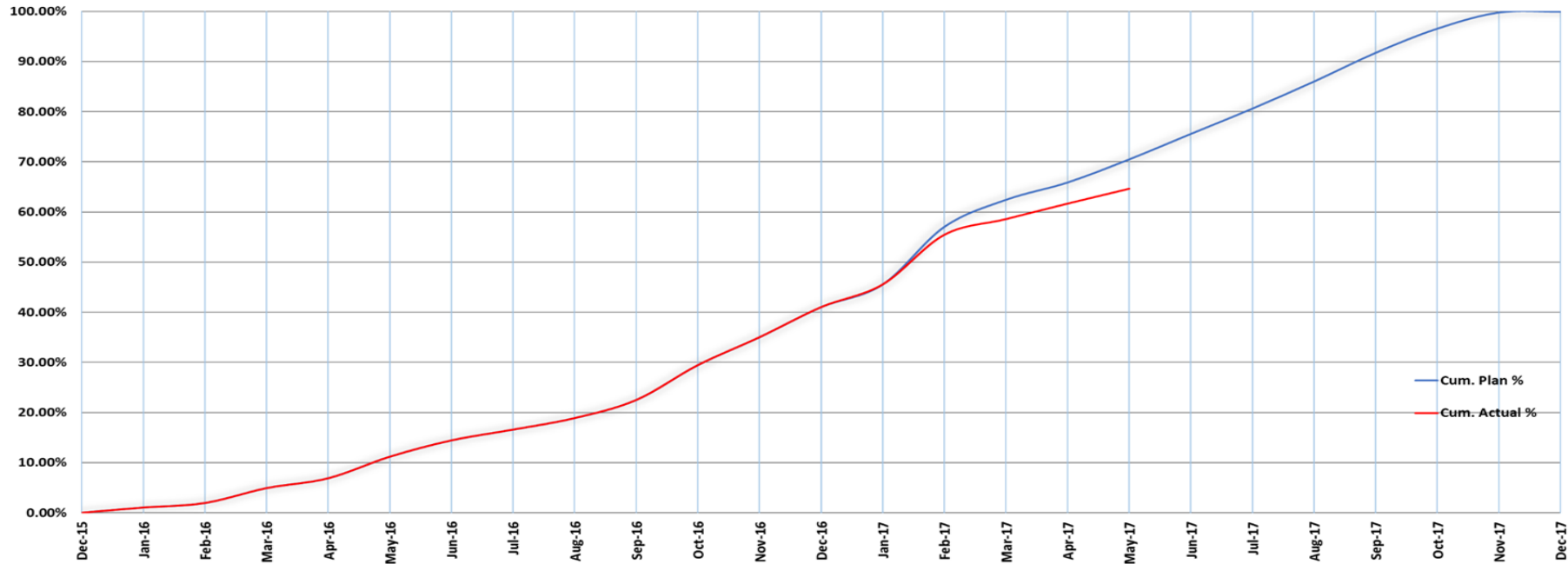
Asphalt work Completed Length



Concrete work Completed Length

Total Surfacing Length :47.76 Km(64%)

S Curve - Physical Progress CP-RR (KA 1)



	Dec-15	Jan-16	Feb-16	Mar-16	Apr-16	May-16	Jun-16	Jul-16	Aug-16	Sep-16	Oct-16	Nov-16	Dec-16	Jan-17	Feb-17	Mar-17	Apr-17	May-17	Jun-17	Jul-17	Aug-17	Sep-17	Oct-17	Nov-17	Dec-17
Cum. Plan %	0.03%	1.08%	1.98%	4.94%	6.91%	11.21%	14.46%	16.61%	18.91%	22.52%	29.47%	35.03%	41.03%	45.56%	57.05%	62.45%	65.91%	70.52%	75.60%	80.65%	86.05%	91.77%	96.59%	99.81%	100.00%
Cum. Actual %	0.03%	1.08%	1.98%	4.94%	6.91%	11.21%	14.46%	16.61%	18.91%	22.52%	29.47%	35.03%	41.03%	45.56%	55.45%	58.58%	61.67%	64.63%							

Physical Progress – KA 1

Progress	Cumulative Status as at 30-April-2017 (%)		Cumulative Status as at 31-May-2017 (%)	
	Target	Actual	Target	Actual
Physical	65.91%	61.67%	70.52%	64.63%

Payments Certified – KA 1

Description	Certified Amount (LKR)
Accepted Contract Amount (ACA)	1,756,280,100.00
Cumulative Certified by 16 th May 2017 for works executed up to 28 th February & 30 th March 2017 (With Mobilization advance)	878,442,541.32

Photographs – KA 1



RRM Work at Bambaragahadeniya Junction – Madamahanuwara via Meeriyagolla Road.



ABC Laying Work at Iskolamuduna junction – Hiloya Road(Watagala Road) via Poddalgoda Road. Road No.4A



Asphalt Laying Work at Nugethenna to Kewulgama Pamunuwella Road. Road No.53

ROAD SURFACING PROGRESS AS AT END OF MAY 2017 KA2

Road No.	Road Name	Road Catogory	Length	Completed Length	Completed %	Surfacing length																							
						1km		2km		3km		4km		5km		6km		7km		8km									
13	Dodamwala Dewalaya - Wathurakumbura Road	PRDA	2.65	2.65	100%																								
12	Kobbekadwa Gamameda Road	PRDA	1.98	1.98	100%																								
30	Pamunuwa junction-Elugoda road	PRDA	1.87	1.87	100%																								
29	Pamunuwa Dailawala Mugatiyapola road	PRDA	2.33	2.33	100%																								
18	Nawalapitiya-Udakanda bus stand via veralugashinna, Wellgodawatta	PS	7.80	7.80	100%																								
19	Aluthgama centre village road	PS	2.75	2.75	100%																								
14	SiyambalagodaiOmandel Sikurapotha Road	PRDA	3.00	2.97	99%																								
16	Galpaya, Thelihunna Colany Via Kurunduwatta Nee Town Pellapitiya colony	PRDA	8.30	7.60	92%																								
26	Udaguruwatta road to Wewathenna road	PRDA	3.45	3.34	97%																								
27	Manikkawa junction to Gonadhikawatta road	PRDA	6.85	5.70	83%																								
17	Yatapana Boswod road	PS	4.56	3.76	82%																								
28	Viharagama-Watadeniya road via Appallagoda	PS	1.89	1.84	97%																								
15	Pottapitiya 4th mile Post Udaranmeewatta Road	PS	2.48	1.22	49%																								
25	Boralu mankada junction-Milaghamulla junction via grohil road Angammanadrate	PS	8.29	3.00	36%																								
20	Dekinda, Weralugoda road	PS	2.64	0.79	30%																								
23	Pussellawa melfert boment kalgala Wanahapuwa via Dunukeulla road	PS	7.24	1.29	18%																								
24	Panvilathenna junction-Legumdeniya main road via robert nocks Gla pussathenna	PS	3.77	0.00	0%																								
13	Extention to KRN 13 Road	PRDA	0.61	0.00	0%																								



Surfacing Work Completed



Surfacing Work in progress



Surfacing Not Started



Total Road Length



Asphalt work Completed Length

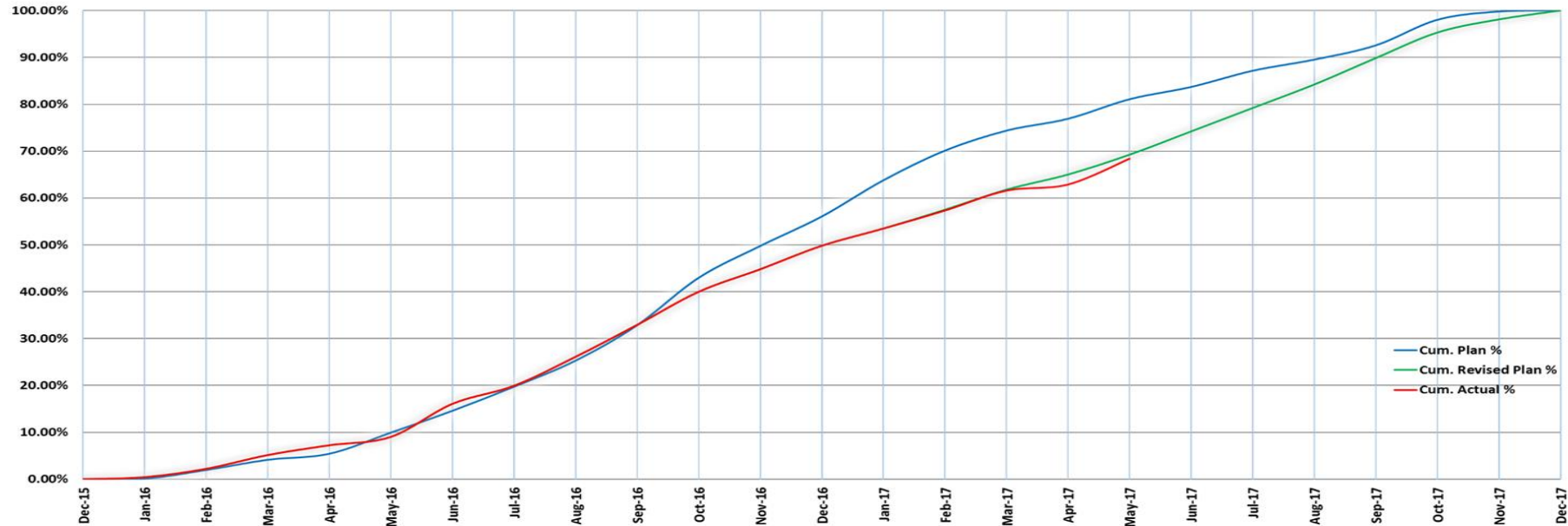


Concrete work Completed Length

Total Surfacing Length :50.89 Km(70.23%)

S Curve - Physical Progress CP-RR (KA 2)

Sierra Construction (Pvt.) Ltd



	Dec-15	Jan-16	Feb-16	Mar-16	Apr-16	May-16	Jun-16	Jul-16	Aug-16	Sep-16	Oct-16	Nov-16	Dec-16	Jan-17	Feb-17	Mar-17	Apr-17	May-17	Jun-17	Jul-17	Aug-17	Sep-17	Oct-17	Nov-17	Dec-17
Cum. Plan %	0.00%	0.08%	1.92%	4.10%	5.39%	9.89%	14.56%	19.69%	25.27%	32.82%	42.95%	49.74%	56.03%	63.76%	70.09%	74.36%	76.90%	81.07%	83.69%	87.15%	89.52%	92.58%	98.03%	99.78%	100.00%
Cum. Revised Plan %	0.00%	0.45%	2.22%	5.16%	7.25%	9.04%	16.09%	19.94%	26.12%	32.93%	40.00%	44.81%	49.82%	53.50%	57.50%	61.78%	65.01%	69.25%	74.21%	79.21%	84.22%	89.86%	95.31%	98.10%	100.00%
Cum. Actual %	0.00%	0.45%	2.22%	5.16%	7.25%	9.04%	16.09%	19.94%	26.12%	32.93%	40.00%	44.81%	49.82%	53.50%	57.35%	61.60%	62.91%	68.42%							

Physical Progress – KA 2

Progress	Cumulative Status as at 30-April-2017 (%)		Cumulative Status as at 31-May-2017 (%)	
	Target (Revised)	Actual	Target (Revised)	Actual
Physical	76.90(65.01)%	62.91%	81.07(69.25)%	68.42%

Payments Certified – KA 2

Description	Certified Amount (LKR)
Accepted Contract Amount (ACA)	1,923,673,744.80
Cumulative Certified by 18 th May 2017 for works executed up to 30 th March 2017 (With Mobilization advance)	1,028,413,595.54

Photographs – KA 2



Asphalt Work CH:6+010 -6+040
Manikkawa Junction to
Gonadhikawatta Road (KRN 27)
Date:05/05/2017



Sewer Line Laying CH 1+830 – 1+845
RHS
Viharagama Watadeniya Road (KRN
28)
Date 17/05/2017



Shoulder Correction work CH:4+950 -
5+030
Manikkawa Junction to Gonadhikawatta
Road (KRN 27)
Date:02/05/2017

ROAD SURFACING PROGRESS AS AT END OF MAY 2017 KA3

Road No	Road Name	Road Category	Actual Road Length (km)	Completed Length (km)	Surfacing Completed %	Surfacing Length										
						1 km	2 km	3 km	4 km	5 km	6 km	7 km	8 km	9 km	10 km	11 km
5	Ogastawatta Wagirama Road-Udaperadeniya	PS	2.240	0.00	0%											
6	Mahakanda Junction Mobre Samadhi Mawatha Via Sarasavigama Road	PS	3.320	0.81	24%											
7	Gurudeniya -Dambawela Bus Stand	PRDA	0.750	0.75	100%											
8	Dambawela Road,Kandy Talathuoya via Govi Janapadaya	PS	1.100	1.10	100%											
9	Hanthana Uduwela Watta - Galaha Town via Galaha Watta ,Kithulgolla	PRDA + PS	9.290	7.56	81%											
10	Delthota Town -Gabadagama Road	PRDA	7.380	7.38	100%											
11	Maussawa - Kolabissa Junction	PRDA	3.700	3.70	100%											
37	Hatharaliyadda,vianantuwawa main Road Cross Junction to Galagedara Minigamuwa main Road via Polwatta	PS	3.720	0.00	0%											
38	Poththapitiya Weligodapola main Road to Patapola post Office via Alagalla Primary School	PRDA + PS	2.600	2.60	100%											
39	Hatharaliyadda Rambukkana main Road to Dedunupitiya Post Office to Weniwella Road via kalotuwwa	PRDA + PS	12.160	5.32	44%											
40	Hatharaliyadda Mawathagama main Road to Anhudeniya School to Paragoda Gonathenna Road	PS	4.630	2.77	60%											
48	karaduwwala Gatathale Road	PS	2.780	2.78	100%											
49	Bokkawala Pahala Higuwala via Miliyedda Road	PRDA	4.280	4.28	100%											
49A	Vilana Pallegama - Watagoda Burton Watta	PRDA	1.890	0.00	0%											
50	Poojapitiya,Dodamthanna,Bothota,Antharagama,Pattiyawatta via Rajapithila Road	PRDA	6.820	4.37	64%											
51	Kasawatta Poojapitiya Road	PS	2.230	1.17	52%											



Surfacing Work Completed



Surfacing Work in progress



Surfacing Not Started



Total Road Length



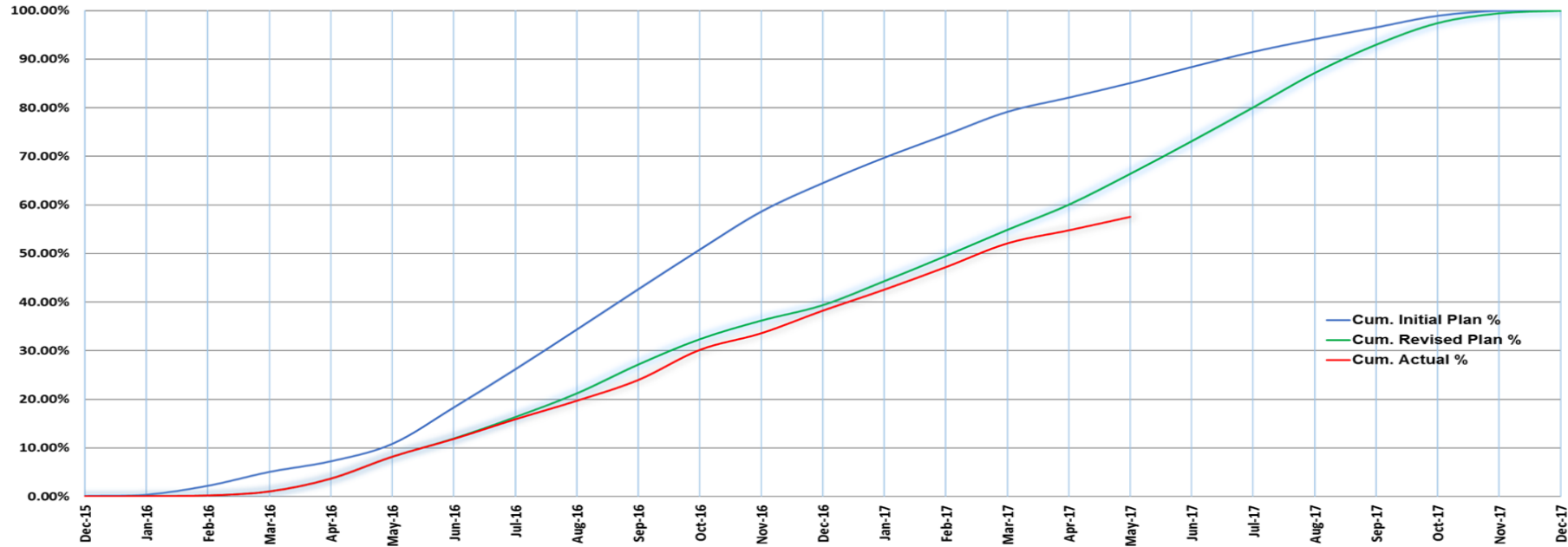
Asphalt work Completed Length



Concrete work Completed Length

Total Surfacing Length :44.59 Km(64.72%)

S Curve - Physical Progress CP-RR (KA3)



	Dec-15	Jan-16	Feb-16	Mar-16	Apr-16	May-16	Jun-16	Jul-16	Aug-16	Sep-16	Oct-16	Nov-16	Dec-16	Jan-17	Feb-17	Mar-17	Apr-17	May-17	Jun-17	Jul-17	Aug-17	Sep-17	Oct-17	Nov-17	Dec-17
Cum. Initial Plan %	0.13%	0.39%	2.23%	5.08%	7.28%	10.87%	18.36%	26.21%	34.39%	42.69%	50.85%	58.66%	64.53%	69.75%	74.45%	79.18%	82.11%	85.11%	88.42%	91.53%	94.14%	96.56%	98.95%	100.00%	100.00%
Cum. Revised Plan %	0.00%	0.05%	0.19%	1.02%	3.67%	8.18%	11.94%	16.34%	21.22%	27.16%	32.38%	36.20%	39.38%	44.33%	49.52%	54.88%	60.07%	66.43%	73.15%	80.10%	87.20%	93.01%	97.46%	99.47%	100.00%
Cum. Actual %	0.00%	0.05%	0.19%	1.02%	3.67%	8.18%	11.83%	15.87%	19.68%	23.96%	30.15%	33.57%	38.21%	42.54%	47.17%	52.05%	54.74%	57.51%							

Physical Progress – KA 3

Progress	Cumulative Status as at 30-April-2017 (%)		Cumulative Status as at 31-May-2017 (%)	
	Target (Revised)	Actual	Target (Revised)	Actual
Physical	82.11(60.07)	54.74%	85.11(66.43)	54.74%

Payments Certified – KA 3

Description	Certified Amount (LKR)
Accepted Contract Amount (ACA)	2,096,869,910.40
Cumulative Certified by 16 th May 2017 for works executed up to 28 th February & 30 th March-2017 (With Mobilization advance)	1,029,952,291.78

Photographs – KA 3



Road Marking @Poththapitiya
Weligodapola main Road to Patapola
post office via Alagalla primary school
Rd-38 Ch. 1+340 on 2017.05.04

Sign Board Fixing @Poththapitiya
Weligodapola main Road to
Patapola post office via Alagalla
primary school Rd-38
Ch. 0+860 on 2017.05.06

Retaining Wall Construction
@Bokkawala Pahala Higulwala via
Miliyedda Road Rd-49
Ch. 0+440 - 0+470 LHS On 2017.05.01

ROAD SURFACING PROGRESS AS AT END OF MAY 2017 MA1

Road No	Road Name	Road Catogory	Actual Road Length (km)	Completed Length (km)	Completed %	Surfacing Length											
						1 km	2 km	3 km	4 km	5 km	6 km	7 km	8 km	9 km	10 km	11 km	12 km
2	Ratalwawa Juntction to Nikagolla road via Kottagolla	PS	1.60	0.00	0%												
3	Mathalapitiya Rahminda Thuthiripitiya Atipola	PRDA /PS	11.36	8.29	73%												
4	Yatawatta Mathalapitiya Road to Kurunegala Matale road via idangama Aluthwatta Walpola &	PS	5.00	0.00	0%												
5	Yatawatta Mahawela road to Pathingaskotuwa	PRDA	2.17	2.17	100%												
56	Kurunagala on Yatawatta road via Nikagolla North	PRDA	5.30	4.90	92%												
6	Beeridewala to Walawela and Muduna road via dulla	PRDA/ PS	3.25	3.25	100%												
7	Uda Hapuwida Junction to Laliabbe Junction Road	PS	4.20	0.00	0%												
8	Polwattakanda to kaudagammana road	PS	1.40	0.00	0%												
9	Madakumbura to udatenna road (Reveston road)	PS	1.07	1.07	100%												
10	Udahapuwidiya keselwatta road	PRDA	6.00	2.10	35%												
11	Bodikotuwa Junction to Hoagolla Bridge road	PS	9.08	8.97	99%												
12	Kambiadiya to Kandenuwara road via Bogambara	PS	2.90	0.53	18%												
13	Dombagoda Pahala Hapuwida road	PS	5.60	4.90	88%												
15	Udaweragama Tennewatta Gansarapola road	PS	4.08	4.08	100%												
14	Kaikawela temple to pahala owela punchikade main	PRDA	2.70	2.55	94%												
45	Hulagamuwa Junction to Watagoda road	PRDA/PS	4.80	2.54	53%												
46	Ovilikanda to babaragahakanda road via wademada	PS	2.00	0.00	0%												
47	Rathwatta to Elkaduwa road via wawugammadda road	PS	2.90	0.00	0%												
	Kaduvela to Pujagoda gama maeda road	PS															



Surfacing Work Completed



Surfacing Work in progress



Surfacing Not Started



Total Road Length



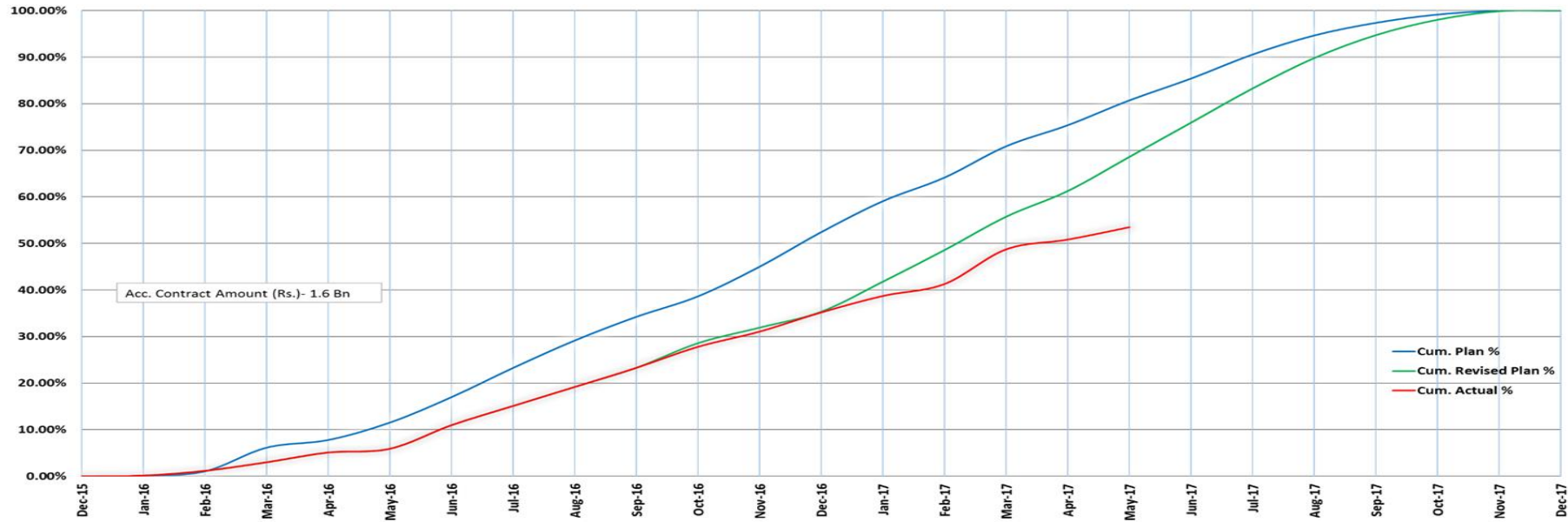
Asphalt work Completed Length



Concrete work Completed Length

Total Surfacing Length :45.35 Km(62.54%)

S Curve - Physical Progress CP-RR (MA 1)



	Dec-15	Jan-16	Feb-16	Mar-16	Apr-16	May-16	Jun-16	Jul-16	Aug-16	Sep-16	Oct-16	Nov-16	Dec-16	Jan-17	Feb-17	Mar-17	Apr-17	May-17	Jun-17	Jul-17	Aug-17	Sep-17	Oct-17	Nov-17	Dec-17
Cum. Plan %	0.00%	0.12%	1.06%	6.15%	7.79%	11.53%	16.99%	23.27%	29.15%	34.24%	38.64%	45.01%	52.43%	59.08%	64.15%	70.87%	75.39%	80.73%	85.41%	90.58%	94.67%	97.38%	99.16%	99.98%	100.00%
Cum. Revised Plan %	0.00%	0.14%	1.17%	3.01%	5.10%	5.91%	10.97%	15.10%	19.18%	23.29%	28.57%	31.91%	35.33%	41.78%	48.56%	55.72%	61.24%	68.57%	75.92%	83.26%	89.79%	94.71%	98.02%	99.84%	100.00%
Cum. Actual %	0.00%	0.14%	1.17%	3.01%	5.10%	5.91%	10.97%	15.10%	19.18%	23.29%	27.80%	31.07%	35.18%	38.72%	41.28%	48.73%	50.83%	53.48%							

Physical Progress – MA 1

Progress	Cumulative Status as at 30-April-2017 (%)		Cumulative Status as at 31-May-2017 (%)	
	Target (Revised)	Actual	Target (Revised)	Actual
Physical	75.39(61.39)%	50.83%	80.73(68.57)%	53.48%

Payments Certified – MA 1

Description	Certified Amount (LKR)
Accepted Contract Amount (ACA)	1,622,371,389.60
Cumulative Certified by 16 th May 2017 for works executed up to 30 th March-2017 (With Mobilization advance)	812,501,207.96

Photographs – MA 1



DGAB construction at Ch. 0+710 –
Birindiwela - Walawela , Dullewa RN 56
















DGAB construction at Ch. 01+450 – RN 02



Site Clearing at Ch. 03+220 - RN 10

ROAD SURFACING PROGRESS AS AT END OF MAY 2017 MA2

Road No	Road Name	Road Category	Actual Road Length (km)	Completed Length (km)	Completed %	Surfacing Length									
						1 km	2 km	3 km	4 km	5 km	6 km	7 km	8 km	9 km	10 km
18	Dambuluoya Junction to Kalundewa Road	PRDA	7.880	7.88	100%										
20	Kapuwatta Akkara Seeya Yapagama Road	MC	3.800	0.00	0%										
22	Kandalama Rotawewa Road	PS	4.800	4.10	85%										
24	Sisirawatta Bulanwala Athuparayaya Dambulla town Road	MC	5.800	5.40	93%										
25	Pelwehara Randeniya Bulagala Road	PS/PRDA/MASL	4.100	4.10	100%										
19	Kapuwatta Yapagama road	MC	3.800	3.06	81%										
23	Thithhawelgolla Rathmalgahaela Road	MC	5.000	4.03	81%										
21	Yapagama dambulla pola ate Batuyaya via diddeniya Kade Road	MC	6.100	6.10	100%										
49	Walasewewa Road	PS	2.140	2.06	96%										
53	Dabuyaya dambagolla Road	PS	4.100	3.66	89%										
50	Galapaula damunumulla Road	PS	3.300	3.30	100%										
55	Damaunumulla Yatigalpoththa Road	PS	2.140	2.14	100%										
52	Akuramboda temple to Koswatta Road	PS	2.050	0.66	32%										
54	Ambokka Dewalaya Road	PS	2.300	0.00	0%										



Surfacing Work Completed



Surfacing Work in progress



Surfacing Not Started



Total Road Length



Asphalt work Completed Length



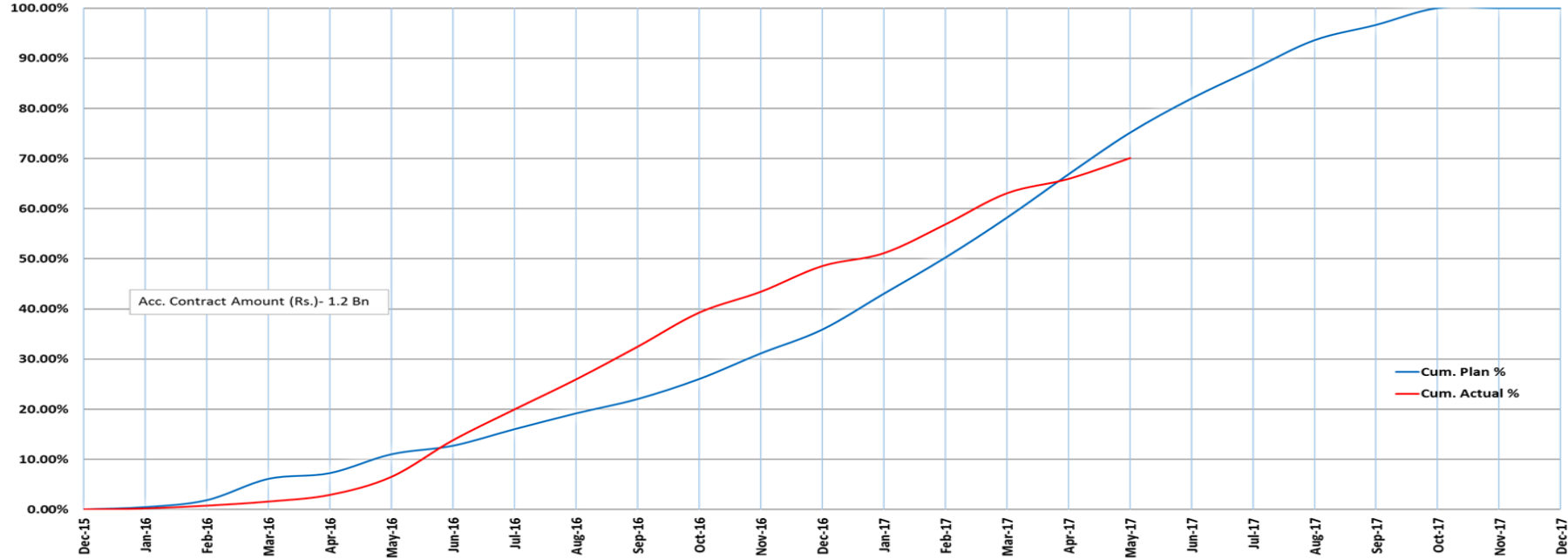
Concrete work Completed Length



No improvement

Total Surfacing Length :46.49 Km(81.12%)

S Curve - Physical Progress CP-RR (MA 2)



	Dec-15	Jan-16	Feb-16	Mar-16	Apr-16	May-16	Jun-16	Jul-16	Aug-16	Sep-16	Oct-16	Nov-16	Dec-16	Jan-17	Feb-17	Mar-17	Apr-17	May-17	Jun-17	Jul-17	Aug-17	Sep-17	Oct-17	Nov-17	Dec-17
Cum. Plan %	0.00%	0.47%	1.84%	6.09%	7.24%	11.00%	12.70%	16.00%	19.15%	22.01%	26.00%	31.10%	35.85%	43.00%	50.20%	58.15%	66.80%	75.10%	81.94%	87.78%	93.58%	96.63%	100.00%	100.00%	100.00%
Cum. Actual %	0.00%	0.19%	0.75%	1.57%	2.90%	6.50%	13.80%	19.94%	25.93%	32.45%	39.24%	43.40%	48.53%	51.10%	56.84%	63.05%	65.91%	70.06							

Physical Progress – MA 2

Progress	Cumulative Status as at 30-April-2017 (%)		Cumulative Status as at 31-May-2017 (%)	
	Target	Actual	Target	Actual
Physical	66.80%	65.91%	75.10%	70.06%

Payments Certified – MA 2

Description	Certified Amount (LKR)
Accepted Contract Amount (ACA)	1,248,826,902.00
Cumulative Certified by 23 rd May-2017 for works executed up to 30 th March-2017 (With Mobilization advance)	686,365,256.31

Photographs – MA 2



Widening of Tank Bunt at Ch.03+200 –
Kandalama Rotawewa Road RN 22



Asphalt laying at– Dambuyaya
Dambagolla Road RN 53 - Ch. 3+600



Binder course over Macadam Base at
Akuramboda Temple - Koswatta Road
RN 52 - Ch. 1+650

ROAD SURFACING PROGRESS AS AT END OF MAY 2017 MA3

Road No	Road Name	Road Category	Actual Road Length (km)	Completed Length (km)	Completed %	Surfacing Length								
						1 km	2 km	3 km	4 km	5 km	6 km	7 km	8 km	9 km
27	Boballa Bibila road	PS	1.480	1.48	100%	<div><div></div></div>								
40	Kanamulayaya rubber watta via Police station road	PS	2.560	2.57	100%	<div><div></div></div>								
41	Meegolla Deewara Gammanaya road	PS	1.200	1.20	100%	<div><div></div></div>								
42	Gedige Junction to Hapugasaya Tamil village via Ududeniya road	PS	3.040	3.04	100%	<div><div></div></div>								
39	Bibila Murutholuwa road	PRDA/PS	1.680	1.68	100%	<div><div></div></div>								
29	Weeragolla Munamalpitiya via Moaragaha Ulpotha road	PS	2.830	0.00	0%	<div><div></div></div>								
33	Malgammanna Gangeyaya road	PS	2.320	0.00	0%	<div><div></div></div>								
28	Lewiyangala Junction to Weheragala via Himbiliyakada road	PS	4.240	0.00	0%	<div><div></div></div>								
30	Nagolla Amuneyaya via Godaulpoyha Weheragala road	PS	4.640	3.20	69%	<div><div></div></div>								
31	Alikankda Cemetry via Kaduruvediya ela road	PS	3.320	1.50	45%	<div><div></div></div>								
32	Madakanda Maraka road	PRDA	6.260	1.66	27%	<div><div></div></div>								
34	Handungamuwa Kumbukoya road	PS	4.050	3.50	86%	<div><div></div></div>								
35	Madawela Juction to Nalanda industrial Zone	PRDA/PS	2.540	2.50	98%	<div><div></div></div>								
36	Ellepola Kalupalama to Hilton janapadaya road	PS	1.420	1.42	100%	<div><div></div></div>								
38	Kanangamuwa Parawatta road	PS	2.830	2.83	100%	<div><div></div></div>								
16	Kosgolla Adawela road via Kuballoluwa Magallewa	PS	8.520	7.24	85%	<div><div></div></div>								
43	Kosgolla Muduna to Loluwela Junction road via Imbulgolla	PS	5.960	4.97	83%	<div><div></div></div>								
44	Mahalakotuwa to Meda Ela road via Raththinda Junction	PS	2.080	1.85	89%	<div><div></div></div>								



Surfacing Work Completed



Surfacing Work in progress



Surfacing Not Started



Total Road Length



Asphalt work Completed Length

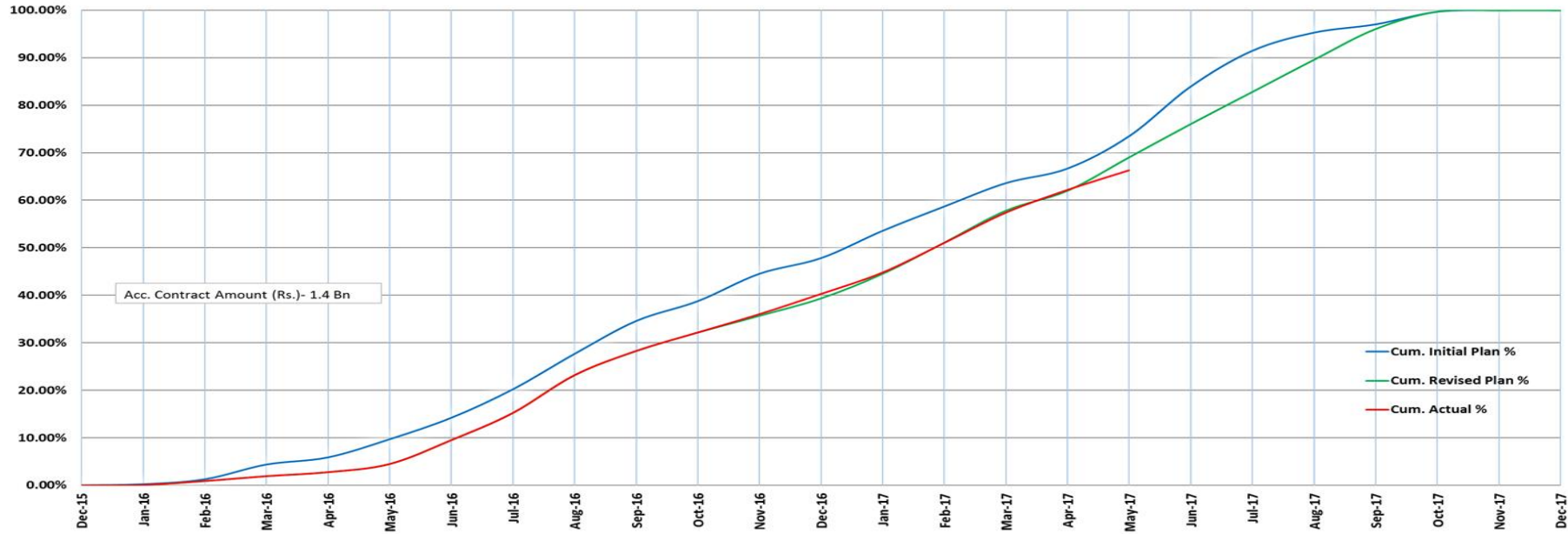


Concrete work Completed Length

Total Surfacing Length :40.64 Km(66.65%)

S Curve - Physical Progress CP-RR (MA 3)

CML-MTD Construction limited



	Dec-15	Jan-16	Feb-16	Mar-16	Apr-16	May-16	Jun-16	Jul-16	Aug-16	Sep-16	Oct-16	Nov-16	Dec-16	Jan-17	Feb-17	Mar-17	Apr-17	May-17	Jun-17	Jul-17	Aug-17	Sep-17	Oct-17	Nov-17	Dec-17
Cum. Initial Plan %	0.00%	0.24%	1.28%	4.38%	5.88%	9.70%	14.21%	20.21%	27.66%	34.58%	38.76%	44.52%	47.82%	53.57%	58.68%	63.60%	66.68%	73.48%	83.93%	91.46%	95.28%	97.02%	99.66%	100.00%	100.00%
Cum. Revised Plan %	0.00%	0.09%	0.93%	1.95%	2.79%	4.50%	9.52%	15.24%	23.18%	28.28%	32.17%	35.71%	39.37%	44.55%	51.11%	57.84%	62.03%	69.07%	76.08%	82.84%	89.60%	96.09%	99.73%	100.00%	100.00%
Cum. Actual %	0.00%	0.09%	0.93%	1.95%	2.79%	4.50%	9.52%	15.24%	23.18%	28.28%	32.17%	36.01%	40.27%	44.77%	51.00%	57.37%	62.15%	66.28%							

Physical Progress – MA 3

Progress	Cumulative Status as at 30-April-2017 (%)		Cumulative Status as at 31-May-2017 (%)	
	Target(Revised)	Actual	Target(Revised)	Actual
Physical	66.68(62.03)%	62.15%	73.48(69.07)%	66.28%

Payments Certified – MA 3

Description	Certified Amount (LKR)
Accepted Contract Amount (ACA)	1,407,719,849.18
Cumulative Certified by 18 th May-2017 for works executed up to 30 th March-2017 (With Mobilization advance)	721,580,983.47

Photographs – MA 3



Road closure at Alikandha Cemerety
via Kanduru Wadiya Ela Road RN 31
- Ch. 1+900



Road closure at Kosgolla Mudune -
Andawala Road via Magallewa ,
Kubaloluwa RN 16 - Ch. 5+350



Traffic diversion at Nagolla
Amuneyaya via Godaulpatha
Weheragala R 30 - Ch. 0+650

ROAD SURFACING PROGRESS AS AT END OF MAY 2017 NE1

Road No	Road Name	Road Category	Actual Road Length (km)	Completed Length (km)	Completed %	Surfacing Length													
						1 km	2 km	3 km	4 km	5 km	6 km	7 km	8 km	9 km	10 km	11 km	12 km	13 km	14 km
1	AMBAGASPIITIYA LANDUPITA LIYANWELA ROAD	PRDA	3.000	0.73	24%														
2	RAGALA WATER BOARD EKAGAPURA ROAD	PRDA	4.400	1.48	34%														
3	RAGALA STARPET PANDITHA KUMBURA KOTAMBE ROAD	PRDA	9.600	7.72	80%														
4	UDUPUSSELLAWA KURUPANAWELA MEEPANAWA ROAD	PRDA	6.900	0.00	0%														
5	DELMAR GALKADANAPATHANA RUPAHA ROAD	PS	4.340	0.42	10%														
6	WALAPANE HOSPITAL ROAD	PRDA	2.230	1.91	86%														
7	ADHIKARIGAMA AMBEWELA MERIMOUNT ROAD	PRDA	4.796	4.81	100%														
8	RIKILLAGASKADA DIMBULKUMBURA ROAD	PRDA	4.930	3.82	77%														
9	KARALIYADDA VILLAGE ROAD VIA GONAGANTENNA HOSPITAL	PS	2.150	1.12	52%														
10	MAHAUVA HIGHFOREST ROAD	PS	13.540	7.51	55%														
11	RIKILLAGASKADA HAPUWELA ROAD	PRDA, PS	5.010	2.65	53%														
12	AMBALIYADDA IHALA KOTAPE RIKILLAGASKADA ROAD	PRDA	7.799	0.00	0%														
13	PALLEBOWALA-MEDAGAMA-DELTHOTA ROAD	PS	1.680	1.02	60%														
15	KEENAGALA ESTATE ROAD	PS	2.000	0.00	0%														



Surfacing Work Completed



Surfacing Work in progress



Surfacing Not Started



Total Road Length



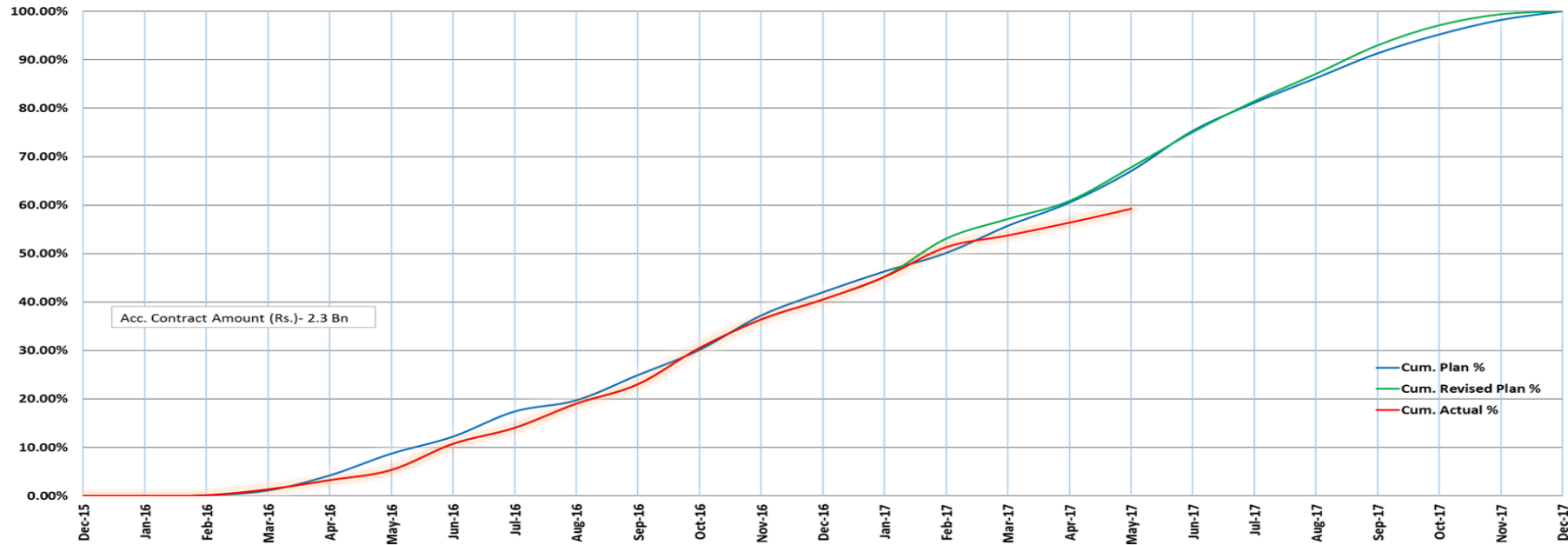
Asphalt work Completed Length



Concrete work Completed Length

Total Surfacing Length :33.19 Km(45.85%)

S Curve - Physical Progress CP-RR (NE 1)



	Dec-15	Jan-16	Feb-16	Mar-16	Apr-16	May-16	Jun-16	Jul-16	Aug-16	Sep-16	Oct-16	Nov-16	Dec-16	Jan-17	Feb-17	Mar-17	Apr-17	May-17	Jun-17	Jul-17	Aug-17	Sep-17	Oct-17	Nov-17	Dec-17
Cum. Plan %	0.00%	0.00%	0.10%	1.10%	4.20%	8.70%	12.20%	17.40%	19.70%	24.90%	30.10%	37.20%	42.00%	46.30%	50.10%	55.70%	60.50%	67.00%	75.30%	81.10%	86.20%	91.30%	95.20%	98.20%	100.00%
Cum. Revised Plan %	0.00%	0.00%	0.10%	1.30%	3.20%	5.30%	10.70%	14.00%	19.00%	23.00%	30.50%	36.40%	40.50%	45.20%	53.05%	57.10%	60.82%	67.75%	75.02%	81.43%	87.06%	92.95%	97.11%	99.38%	100.00%
Cum. Actual %	0.00%	0.00%	0.10%	1.30%	3.20%	5.30%	10.70%	14.00%	19.00%	23.00%	30.50%	36.40%	40.50%	45.20%	51.34%	53.76%	56.40%	59.25%							

Physical Progress – NE 1

Progress	Cumulative Status as at 30-April-2017 (%)		Cumulative Status as at 31-May-2017 (%)	
	Target (Revised)	Actual	Target	Actual
Physical	60.50(60.82)%	56.40%	67.00(67.75)%	59.25%

Payments Certified – NE 1

Description	Certified Amount (LKR)
Accepted Contract Amount (ACA)	2,297,886,621.60
Cumulative Certified by 24 th April-2017 for works executed up to 31 st March 2017 (With Mobilization advance)	1075,423,448.59

Photographs – NE 1



L drain construction @Mahauva -
Highforest Road
Road No – 10
CH 1+330-1+360



Culvert construction @ Ragala Water
Treatment Plant via Ekagapura Road
Road No –02
CH. 1+763



ABC compaction @ Ragala Starapet
Panditha Kumburakotambe Road
Road No - 03
CH. 5+530-5+630

ROAD SURFACING PROGRESS AS AT END OF MAY 2017 NE2

Road No	Road Name	Road Category	Actual Road Length (km)	Completed Length (km)	Completed %	Surfacing Length									
						1 km	2 km	3 km	4 km	5 km	6 km	7 km	8 km	9 km	10 km
16	Uwakele Estate Road	Estate/PS	4.411	2.69	61%										
17	Lower Pundaluoya to upper Shinagama Road	PS	2.058	2.06	100%										
18	Pilot Project Road	PS	0.868	0.87	100%										
19	Piduruthalagala Farm Road	PS	1.340	0.00	0%										
20	Kantha Govipola & Ranaviru Gammana Road	PS	1.430	0.23	16%										
21	Meepilimana Gamamedda Road	PS	2.605	1.14	44%										
23	Thalawakele Galkanda Road	Estate/PS	3.750	3.66	98%										
24	Rahanwatta Maussaella Road	Estate/PS	3.732	2.36	63%										
26	Kandapola Konkordia Road	Estate/PS	1.806	1.77	98%										
28	Kandapola Heatherset Estate Road	Estate/PS	0.800	0.80	100%										
29	Nanuoya Udaradella Road	PS	6.420	5.29	82%										
30	Kothmale Dam View point to Kotagepitiya Road	PS	3.050	3.05	100%										
31	Connecting Road to Halpola	PS	1.380	1.38	100%										
32	Henfold Couleena Estate Road	Estate/PS	2.606	2.50	96%										



Surfacing Work Completed



Surfacing Work in progress



Surfacing Not Started



Total Road Length



Asphalt work Completed Length

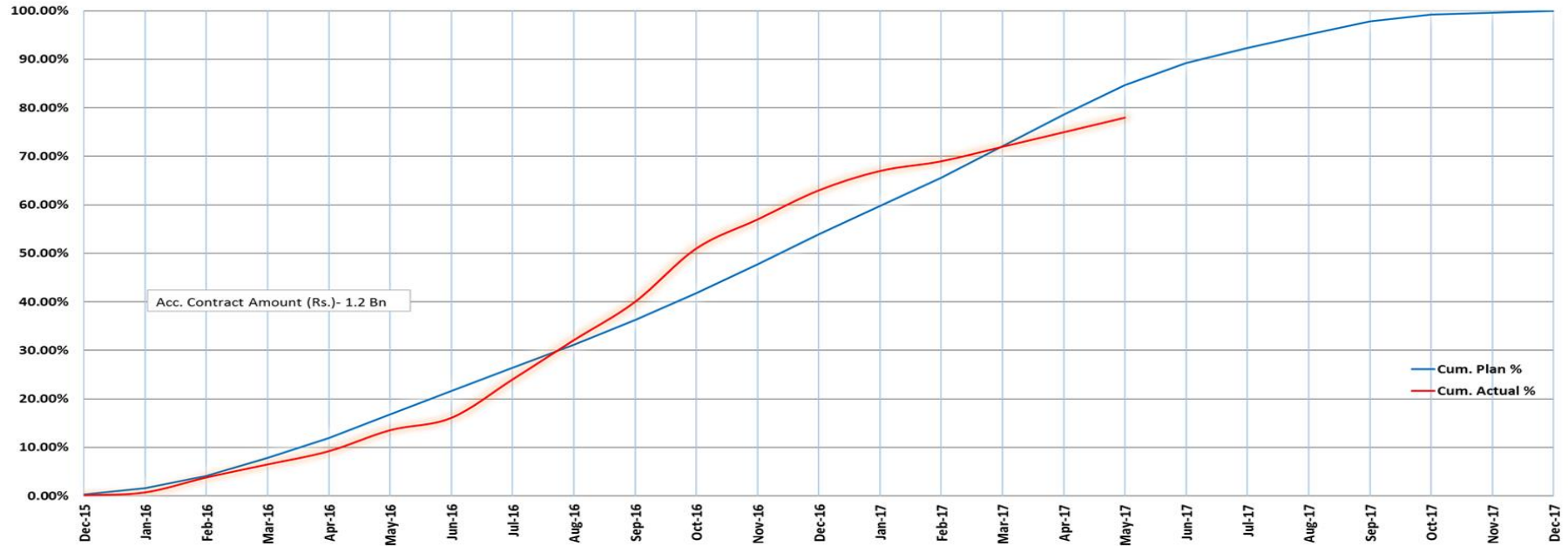


Concrete work Completed Length

Total Surfacing Length :27.79 Km(76.65%)

S Curve - Physical Progress CP-RR (NE 2)

Sierra Construction (Pvt.) Ltd.



	Dec-15	Jan-16	Feb-16	Mar-16	Apr-16	May-16	Jun-16	Jul-16	Aug-16	Sep-16	Oct-16	Nov-16	Dec-16	Jan-17	Feb-17	Mar-17	Apr-17	May-17	Jun-17	Jul-17	Aug-17	Sep-17	Oct-17	Nov-17	Dec-17
Cum. Plan %	0.27%	1.60%	4.10%	7.81%	11.97%	16.75%	21.63%	26.42%	31.14%	36.26%	41.82%	47.79%	53.89%	59.74%	65.58%	72.12%	78.63%	84.66%	89.20%	92.34%	95.14%	97.82%	99.25%	99.62%	100.00%
Cum. Actual %	0.10%	0.71%	3.79%	6.49%	9.22%	13.54%	16.08%	24.00%	32.10%	40.00%	51.00%	57.00%	63.00%	67.00%	69.00%	72.00%	75.00%	78.00%							

Physical Progress – NE 2

Progress	Cumulative Status as at 30-April-2017 (%)		Cumulative Status as at 31-May-2017 (%)	
	Target	Actual	Target	Actual
Physical	78.63%	75.00%	84.66%	78.00%

Payments Certified – NE 2

Description	Certified Amount (LKR)
Accepted Contract Amount (ACA)	1,241,719,309.20
Cumulative Certified by 02 nd May-2017 for works executed up to 30 th March 2017 (With Mobilization advance)	728,282,069.73

Photographs – NE 2



Formwork for key concrete @
Nanuoya - Udaradalla Road
Road No-29
CH 5+022- 5+030



Key concrete formwork @ Rahanwatta
- Maussaella Road, Road No 24
CH 2+912-2+928



Bridge abutment construction @
Thalawakale - Galkanda Road
Road No 23
CH 3+375 LHS

ROAD SURFACING PROGRESS AS AT END OF MAY 2017 NE3

Road No	Road Name	Road Category	Actual Road Length (km)	Completed Length (km)	Completed %	Surfacing Length									
						1 km	2 km	3 km	4 km	5 km	6 km	7 km	8 km	9 km	10 km
33	Hitiyegama-Udapolgahawatha-Minuwardeniya	PS	8.505	6.86	81%										
34	Tillary Tinsing Road	PS	3.610	-	-										
36	Beramana Udugama Madakubura Road	PS	3.890	-	-										
37	Katugolla Hunugaloya Nawathispanna Road	PS	2.545	1.48	58%										
38	Stockholm Lower Gruden Road	PS	2.359	2.10	89%										
40	Waladola Moray Road	PS	3.907	-	-										
41	Welioya Shanon Road	PRDA/PS (0+000 - 4+000 PRDA)	9.287	7.81	84%										
42	Venture Estate Road	PS	3.728	0.94	25%										
43	Hapugasthalawa Halgolla Road	PS	4.560	0.43	9%										
44	Nawathispane Harangala Road	PS	2.950	2.95	100%										
45	Hapugasthalawa Dabagala Road	PS	2.065	2.07	100%										
46	Ginigathhena Dehigasthenna Ellauda Road	PRDA/PS (0+000 - 6+000 PRDA)	6.640	5.77	87%										
47	Pallewaththa Dagampitiya Road	PRDA/PS (5+000 - 7+000 PRDA)	7.340	5.13	70%										
48	Ginigathhena School Road	PS	1.080	1.08	100%										
49	Ambagamuwa Shilalekana Road	PS	1.543	-	-										



Surfacing Work Completed



Surfacing Work in progress



Surfacing Not Started



Total Road Length



Asphalt work Completed Length

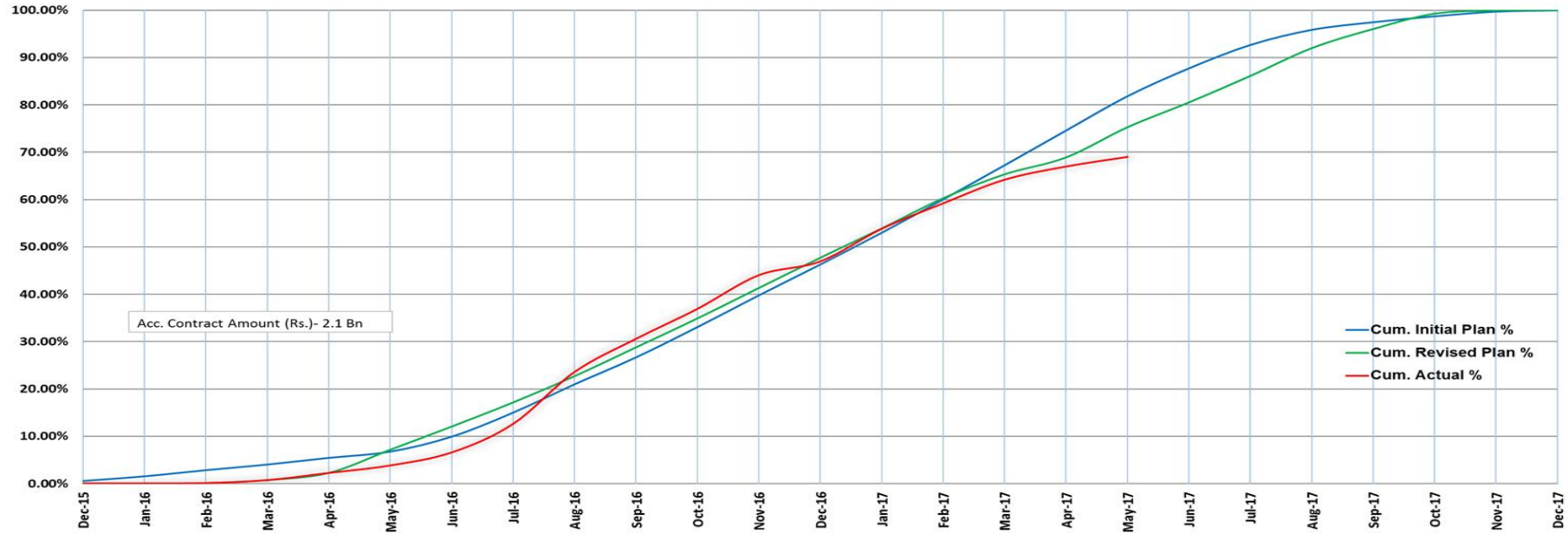


Concrete work Completed Length

Total Surfacing Length :36.61 Km(57.19%)

S Curve - Physical Progress CP-RR (NE3)

Sierra Construction (Pvt.) Ltd.



	Dec-15	Jan-16	Feb-16	Mar-16	Apr-16	May-16	Jun-16	Jul-16	Aug-16	Sep-16	Oct-16	Nov-16	Dec-16	Jan-17	Feb-17	Mar-17	Apr-17	May-17	Jun-17	Jul-17	Aug-17	Sep-17	Oct-17	Nov-17	Dec-17
Cum. Initial Plan %	0.53%	1.51%	2.81%	4.00%	5.41%	6.73%	9.89%	14.97%	20.96%	26.65%	33.06%	39.76%	46.28%	53.00%	60.04%	67.26%	74.60%	81.85%	87.73%	92.68%	95.88%	97.49%	98.74%	99.73%	100.00%
Cum. Revised Plan %	0.00%	0.00%	0.09%	0.71%	2.23%	7.13%	12.02%	17.12%	22.67%	28.75%	34.87%	41.30%	47.68%	53.87%	60.25%	65.30%	68.87%	75.25%	80.48%	86.08%	91.95%	95.99%	99.23%	99.89%	100.00%
Cum. Actual %	0.00%	0.00%	0.09%	0.71%	2.23%	3.81%	6.56%	12.60%	23.56%	30.56%	36.89%	44.00%	46.92%	53.81%	59.18%	64.17%	66.95%	68.98%							

Physical Progress – NE 3

Progress	Cumulative Status as at 30-April-2017 (%)		Cumulative Status as at 31-May-2017 (%)	
	Target (Revised)	Actual	Target (Revised)	Actual
Physical	74.60(68.87)%	66.95%	81.85(75.25)%	68.98%

Payments Certified – NE 3

Description	Certified Amount (LKR)
Accepted Contract Amount (ACA)	2,069,691,582.00
Cumulative Certified by 12 th May-2017 for works executed up to 30 th March 2017 (With Mobilization advance)	1,080,500,634.82

Photographs – NE 3



Asphalt paving @ Welioya Shanen
Road Road No - 41
CH 7+480 – 7+600



DGAB Leveling & Final cutting @
Pallewatta Dagampitiya Notan Road
Road No – 47
CH 5+656 -5+676



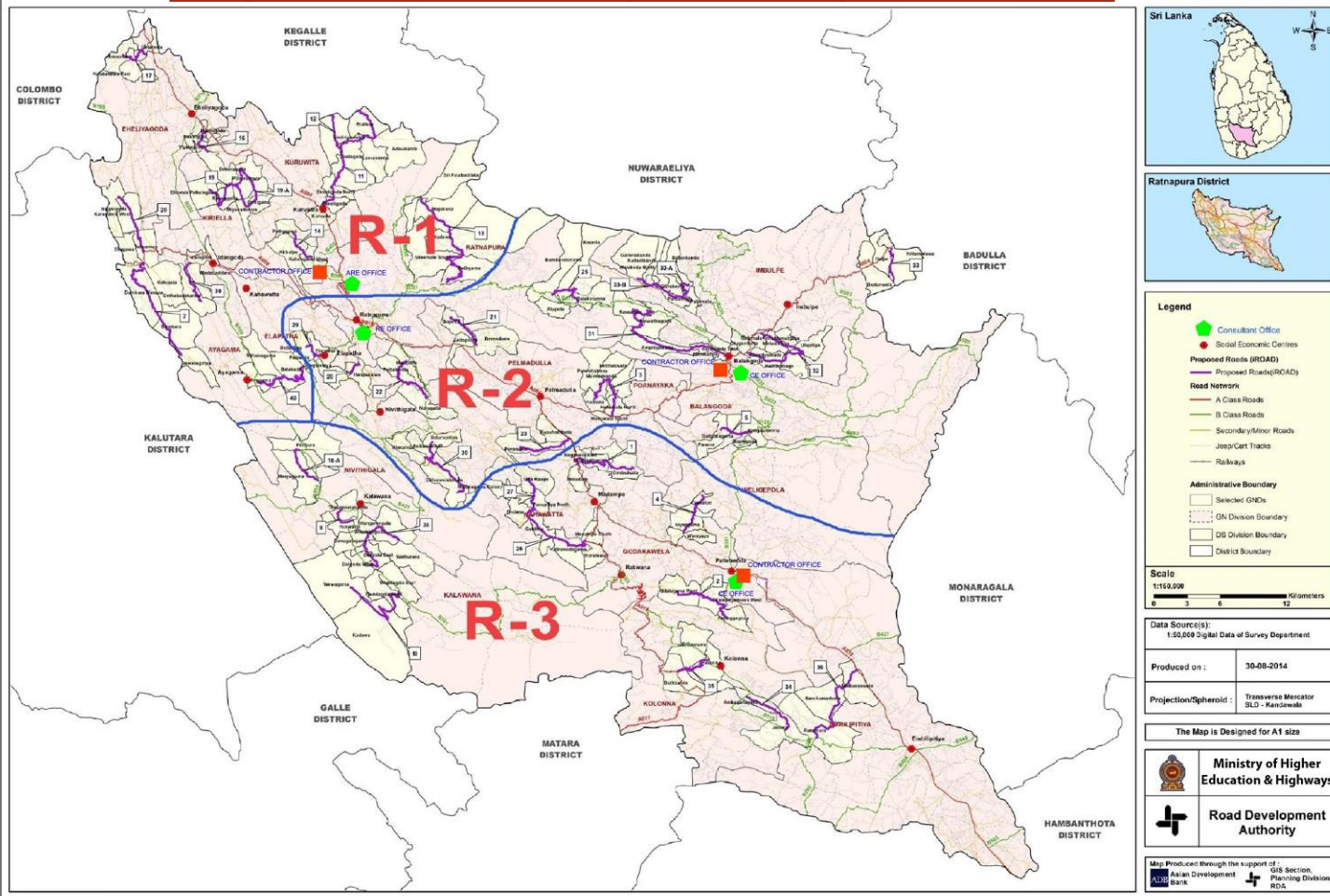
L Drain Construction @
Ginigathhena Dehigasthenna Ella
Uda Road, Road No- 46
CH 2+930 – 2+940

Handed Over Roads in Central Province

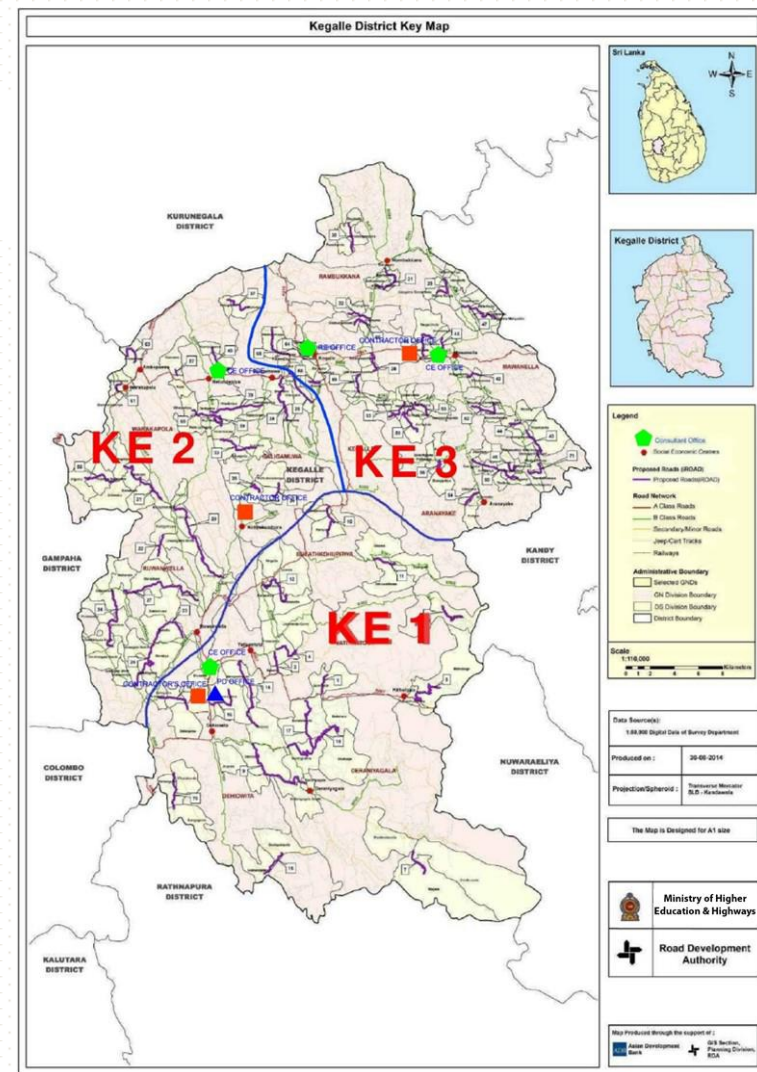
District	Contract Package	Road No	Road Name	Details of final inspection	Date of taking over
Kandy	KA01	44	Sirimalwatta Nattarampotta Road	25-May-2016	31-May-2016
		45	Manikkahinna (Pitiye Dewalaya) Galaluwa Road	25-May-2016	31-May-2016
		46	Gagasiriwatta Polgolla Road	25-May-2016	31-May-2016
Nuwaraliya	NE01	7	Adikarigama - Ambewela - Merimount Road	24-Jan-2017	24-Jan-2017
	NE02	32	Henfold Couleena State road	27-Dec-2016	27-Dec-2016
		23	Thalawakele - Galkanda road	16-Mar-2017	16-Mar-2017
		18	Pilot Project road	4-May-2017	4-May-2017
		30	Kothmale Dam View Point to Kotagepitiya road	1-Sep-2016	1-Sep-2016
		31	Connecting road to Halpola	1-Nov-2016	1-Nov-2016
		17	Lowe Pundaluoya to Upper Sheengama road	4-May-2017	4-May-2017
	NE03	48	Ginigathhena School Road	5-May-2017	5-May-2017
		44	Nawathispane Harangala Road	3-Feb-2017	3-Feb-2017

Civil Work Progress - Sabaragamuwa Province

Project Location Map – Ratnapura District



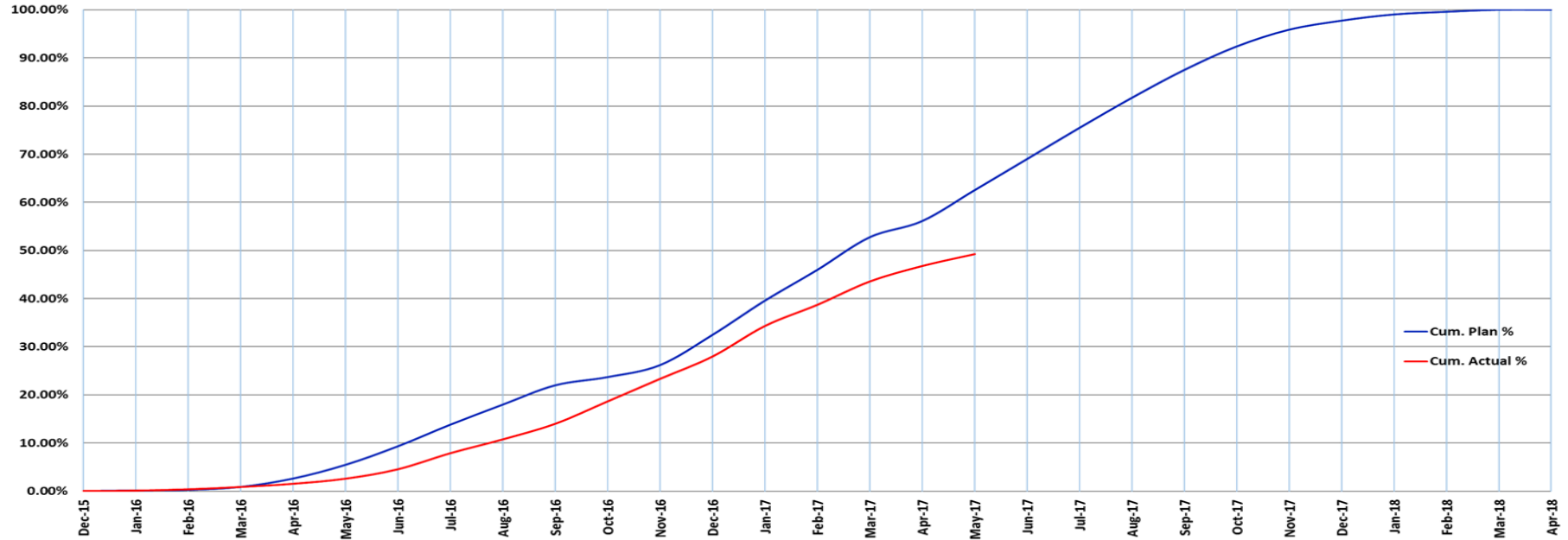
Project Location Map – Kegalle District



Overall Physical Progress Summary –iROAD-Sabaragamuwa Province / (up to 31st of May-2017)

Package No.	Contractor	Accepted Contract Amount/ (Rs. Million)	No. of Roads	Road Length/ (km)	No.of Roads; Civil Works in Progress	Asphalt Completed /(km)	Physical Progress; Cumulative Status up to 30th of April 2017/ (%)	Physical Progress; Cumulative Status up to 31st May 2017/ (%)	
								Target (Revised)	Actual
R1	KD Ebert	2,022	12	82.95	10	39.03	50.45%	80.97(64.77)	53.96%
R2	KD Ebert	2,384	14	91.7	11	32.62	43.41%	77.29(64.64)%	45.68%
R3	RR Cons.	2,021	12	80.35	11	61.94	79.95%	93.95(85.95)%	82.29%
KE1	KD Ebert	1,973	17	74.75	13	31.80	45.43%	69.30 (65.80)%	47.10%
KE2	Nawaloka	1,817	21	78.25	12	23.22	30.44%	61.00 (47.62)%	34.00%
KE3	Nawaloka	1,632	25	64.12	15	19.01	30.76%	58.00 (46.08)%	32.26%
Total/ Avg.		11,849	101	472.12	72	207.62	46.74%	62.48%	49.22%

S Curve - Physical Progress SABARAGAMUWA PROVINCE

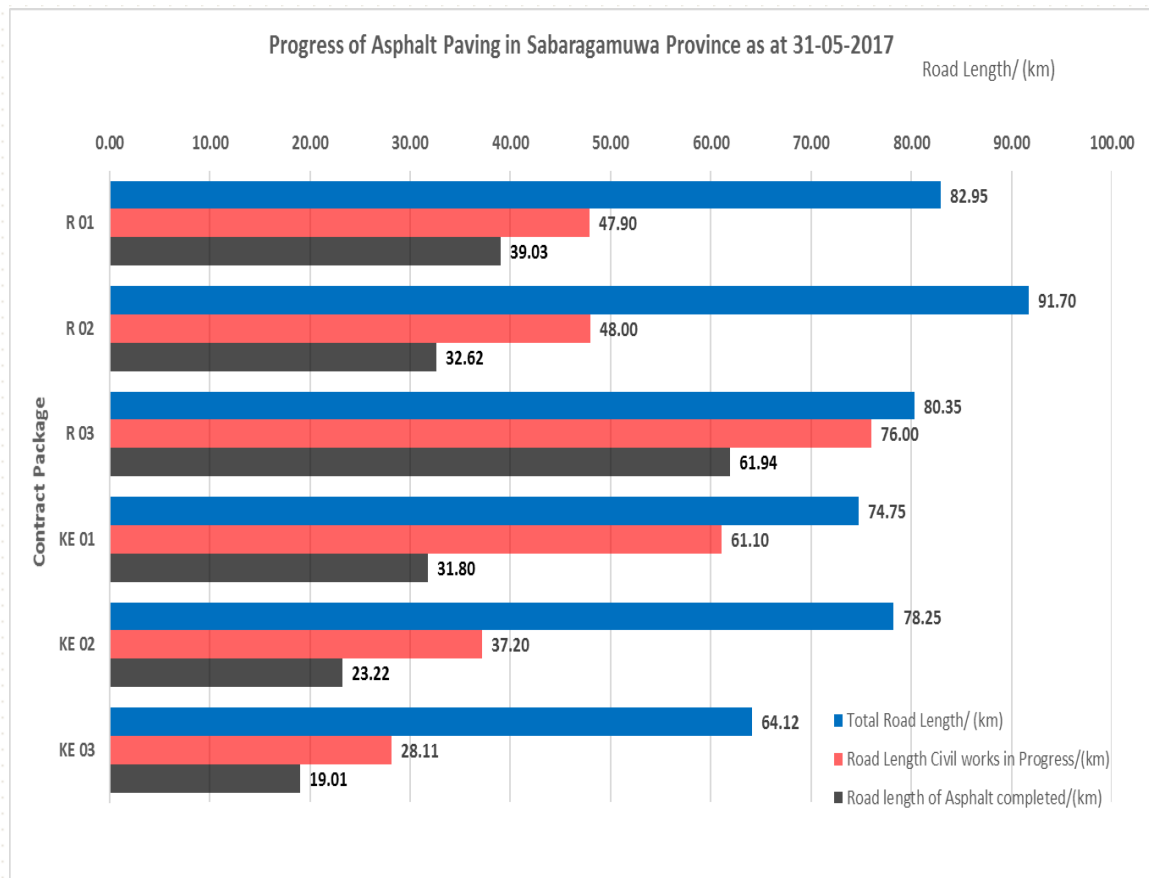


	Dec-15	Jan-16	Feb-16	Mar-16	Apr-16	May-16	Jun-16	Jul-16	Aug-16	Sep-16	Oct-16	Nov-16	Dec-16	Jan-17	Feb-17	Mar-17	Apr-17	May-17	Jun-17	Jul-17	Aug-17	Sep-17	Oct-17	Nov-17	Dec-17	Jan-18	Feb-18	Mar-18	Apr-18
Cum. Plan %	0.02%	0.09%	0.23%	0.85%	2.59%	5.43%	9.28%	13.77%	17.94%	21.95%	23.66%	26.14%	32.42%	39.52%	45.92%	52.71%	56.07%	62.48%	68.95%	75.42%	81.67%	87.46%	92.35%	95.84%	97.73%	99.02%	99.58%	100.00%	100.00%
Cum. Actual %	0.02%	0.08%	0.34%	0.83%	1.50%	2.56%	4.51%	7.84%	10.71%	13.96%	18.61%	23.30%	27.93%	34.29%	38.68%	43.52%	46.74%	49.22%											

Asphalt Paving Progress –iROAD-Sabaragamuwa Province & Kalutara District

/(up to 31st of May-2017)

Package No.	Contractor	No. of Roads	Total Road Length / (km)	No. of Roads Civil Works in Progress	Road Length Civil works in Progress/(km)	Road length of Asphalt completed /(km)
R 01	KD Ebert	12	8295	10	47.90	39.03
R 02	KD Ebert	14	91.70	11	48.00	32.62
R 03	R.R. Construction	12	80.35	11	76.00	61.94
KE 01	KD Ebert	17	74.75	13	61.10	31.80
KE 02	Nawaloka	21	78.25	12	37.20	23.22
KE 03	Nawaloka	25	64.12	15	28.11	19.01
Total		101	472.12	72	298.31	207.618



Overall Financial Status –iROAD-Sabaragamuwa Province /(up to end of May-2017)

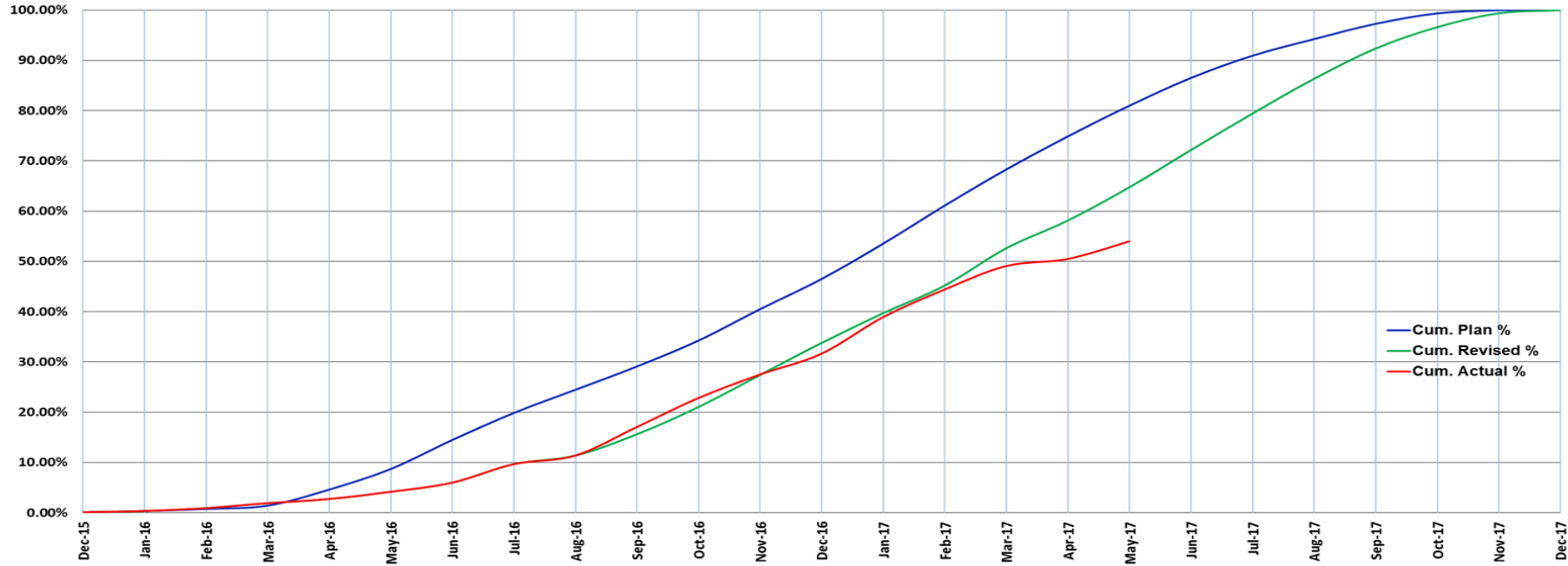
Package No	Contractor	Accepted Contract Amount/ (Rs. Million)	Total Certified Amount (Mobilization Advance) /(Rs. Million)
R 01	KD Ebert and Sons Holdings(Pvt) Ltd.	2,022	898.11 (386.75)
R 02	KD Ebert and Sons Holdings(Pvt) Ltd.	2,384	961.86 (456.34)
R 03	R.R. Construction (Pvt) Ltd.	2,021	1204.00 (387.36)
KE 01	KD Ebert and Sons Holdings(Pvt) Ltd.	1,973	851.61 (378.07)
KE 02	Nawaloka Construction Co. (Pvt) Ltd.	1,817	637.92 (348.26)
KE 03	Nawaloka Construction Co. (Pvt) Ltd.	1,632	577.02 (312.89)
Total		11,849	5130.52 (2,269.67)

Progress of Culverts & Bridges

District	Package No.	Contractor	No. of Culverts		No. of Culverts		No. of Bridges	Remarks
			New / Re - Construction / Widening	Completed / in Progress	Repair	Completed / in Progress		
Rathnapura	R1	K.D. Ebert & Sons Holdings (pvt) Ltd.	141	52	89	45	04	All Bridges are approved. One bridge Re-decking and another one bridge widening construction have almost completed.
	R2	K.D. Ebert & Sons Holdings (pvt) Ltd.	331	139	270	61	03	All Bridges are approved.
	R3	R.R. Construction (PVT) LTD	368	328	139	100	07	Design submitted for 07 bridges and approved. Construction of four bridges completed & construction of the other three in progress
Kegalle	KE1	KD Ebert and Sons Holdings(Pvt) limited.	546	253	143	20	09	Design Approved for 09 Bridges.
	KE2	Nawaloka Construction CO. (Pvt) Ltd.	183	115	124	60	03	Design Approved for 03 Bridges.
	KE3	Nawaloka Construction CO. (Pvt) Ltd.	65	40	70	15	01	Design Approved for 01 Bridge
Total			1634	927	835	301	27	



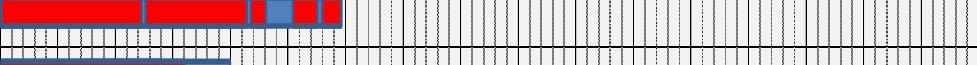
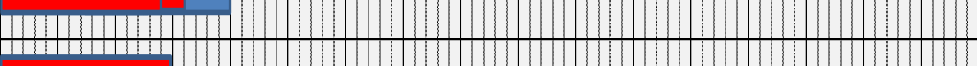
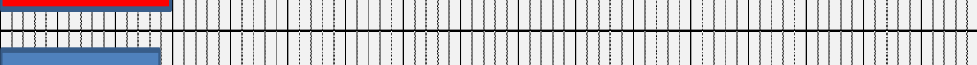
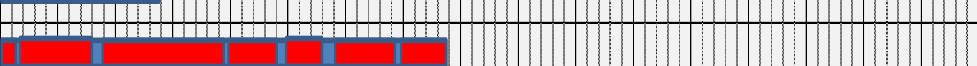

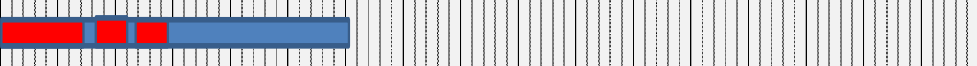
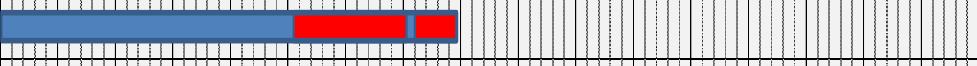



S Curve - Physical Progress CP-RR (R1)

KD Ebert and Sons Holdings(Pvt) Ltd.



	Dec-15	Jan-16	Feb-16	Mar-16	Apr-16	May-16	Jun-16	Jul-16	Aug-16	Sep-16	Oct-16	Nov-16	Dec-16	Jan-17	Feb-17	Mar-17	Apr-17	May-17	Jun-17	Jul-17	Aug-17	Sep-17	Oct-17	Nov-17	Dec-17
Cum. Plan %	0.06%	0.30%	0.71%	1.36%	4.55%	8.65%	14.42%	19.81%	24.42%	29.06%	34.22%	40.47%	46.48%	53.52%	61.10%	68.28%	74.87%	80.97%	86.50%	90.93%	94.23%	97.27%	99.34%	99.95%	100.00%
Cum. Revised %	0.06%	0.30%	0.87%	1.86%	2.69%	4.12%	5.94%	9.62%	11.33%	15.58%	21.01%	27.38%	33.77%	39.69%	45.20%	52.63%	58.14%	64.77%	72.19%	79.45%	86.37%	92.39%	96.64%	99.39%	100.00%
Cum. Actual %	0.06%	0.30%	0.87%	1.86%	2.69%	4.12%	5.94%	9.62%	11.33%	17.02%	22.78%	27.45%	31.60%	38.88%	44.37%	49.04%	50.45%	53.96%							

ROAD SURFACING PROGRESS AS AT END OF MAY 2017 R1

Road No	Road Name	Road Category	Actual Road Length (km)	Completed Length (km)	Completed %	Surfacing Length																
						1 km	2 km	3 km	4 km	5 km	6 km	7 km	8 km	9 km	10 km	11 km	12 km	13 km	14 km	15 km	16 km	17 km
13	Galaboda-Rathganga Tempal-Kudava-Mapalana-Via palabaddala road	PRDA/PS	16.410	7.78	47%																	
14	Near saman Dewalaya Kataliyapall-New town Up to Muttetu pita Via prince college	PS	3.260	0.45	14%																	
11	Kuruwita via Erathna to Kendalanda Road	PRDA	5.960	5.50	92%																	
12	Batathota junction Via Divaguhawa to kalanchiwatta road	PRDA	4.000	2.83	71%																	
16	Mahingoda Viyalagoda Via puwakgahadeniya road	PS	2.980	2.96	99%																	
17	Muruthangala Dewrumpitiya Estate via Kalandura & Muruthangala Temple via Dewrumpitiya Road	PS	5.980	2.78	47%																	
19	Ihalakanda Kanugala Rukhena Hatharaendehena Pahawatta paranagama	PRDA/PS	7.740	6.78	88%																	
19A	Bodimaluwa Pohorabeva school via paranagama	PRDA	5.950	5.69	96%																	
20	Madalagettuva vitthanakanda Via keenagahawela road	PRDA/PS	6.050	1.98	33%																	
7	Dumbaramanana wathukaragama to Dumbara Kovila main road	PRDA	7.950	2.29	29%																	
39	Nammuniyawatta nammunuthanna Gangodakanda road	PRDA	4.020	0.00	0%																	
40	Palawela-ayagama road	PRDA	9.830	0.00	0%																	



Surfacing Work Completed



Surfacing Work in progress



Surfacing Not Started



Total Road Length



Asphalt work Completed Length



Concrete work Completed Length

Total Surfacing Length :39.03 Km(48.70%)

Physical Progress – R 1

Progress	Cumulative Status as at 30-April-2017 (%)		Cumulative Status as at 31-May-2017 (%)	
	Target (Revised)	Actual	Target (Revised)	Actual
Physical	74.87(58.14)%	50.45%	80.97(64.77)	53.96%

Payments Certified – R1

Description	Certified Amount (LKR)
Accepted Contract Amount (ACA)	2,022,050,560.00
Cumulative Certified by 9 th May-2017 for works executed up to 30 th March 2017 (With Mobilization advance)	898,111,329.33

Photographs -R1



ABC Compaction Work at Galabada Rathgaga temple to Palabaddala Road via Kudawa & Mapalana, Road ID 13 at 01+250 Km on 05.05.2017

















ABC Laying Construction Work at Kuruwita - Kendalanda Road via Eratna (From Kuruwita to Diyarwood Tea Factory, Road ID 11B at 02+200Km on 04.05.2017



ABC Construction Work at Kuruwita - Kendalanda Road via Eratna (From Kuruwita to Diyarwood Tea Factory Road ID 11B at 02+250Km on 04.05.2017

ROAD SURFACING PROGRESS AS AT END OF MAY 2017 R2

Road No	Road Name	Road Category	Actual Road Length (km)	Completed Length (km)	Completed %	Surfacing Length															
						1 km	2 km	3 km	4 km	5 km	6 km	7 km	8 km	9 km	10 km	11 km	12 km	13 km	14 km	15 km	16 km
3	Hallinna Junction to Polwaththahena Mathihakwela Hunuwella Road	PRDA	10.100	4.99	49%																
5	Kongasthanna Junction to Ilukkumbura Road	PRDA	4.030	1.63	40%																
21	Bopeththa Handiya to Mawalla Road	PRDA, PS	5.450	0.48	9%																
22	Marapana Mada Handiya to Dala Road	PRDA	5.175	5.05	98%																
23	Dakunu Panawanna Rubber Factory to Poronuwua Road	PRDA	6.400	0.00	0%																
25	Wewalwatta junction to Alupola Road	PRDA	4.440	0.00	0%																
	Labuwatta Junction to Crossing Pinnagolla to Hapugahawela Junction	PRDA	1.820	0.00	0%																
29	Elapatha-Damme Junction to Damme Prajasalawa Road	PRDA	2.920	1.20	41%																
30	Sidurupitiya Junction-Waththehena Pitakelaya Road	PRDA	10.030	1.89	19%																
31	Rassagala-Haramitigala-Samanalawatta-Massanna Road	PRDA, PS	16.000	4.64	29%																
32	Rathmalawinna-Hatharabage-Udagama-Oluganthota Road	PRDA	11.750	5.39	46%																
33	Halpe Weharagoda Road	PRDA	4.200	1.26	30%																
33A	Gurubawila Kanawinna Road	PS	3.350	0.00	0%																
33B	Gurubawila Halapandeniya Gallenakanda Road	PS	6.700	6.09	91%																



Surfacing Work Completed



Surfacing Work in progress



Surfacing Not Started



Total Road Length



Asphalt work Completed Length

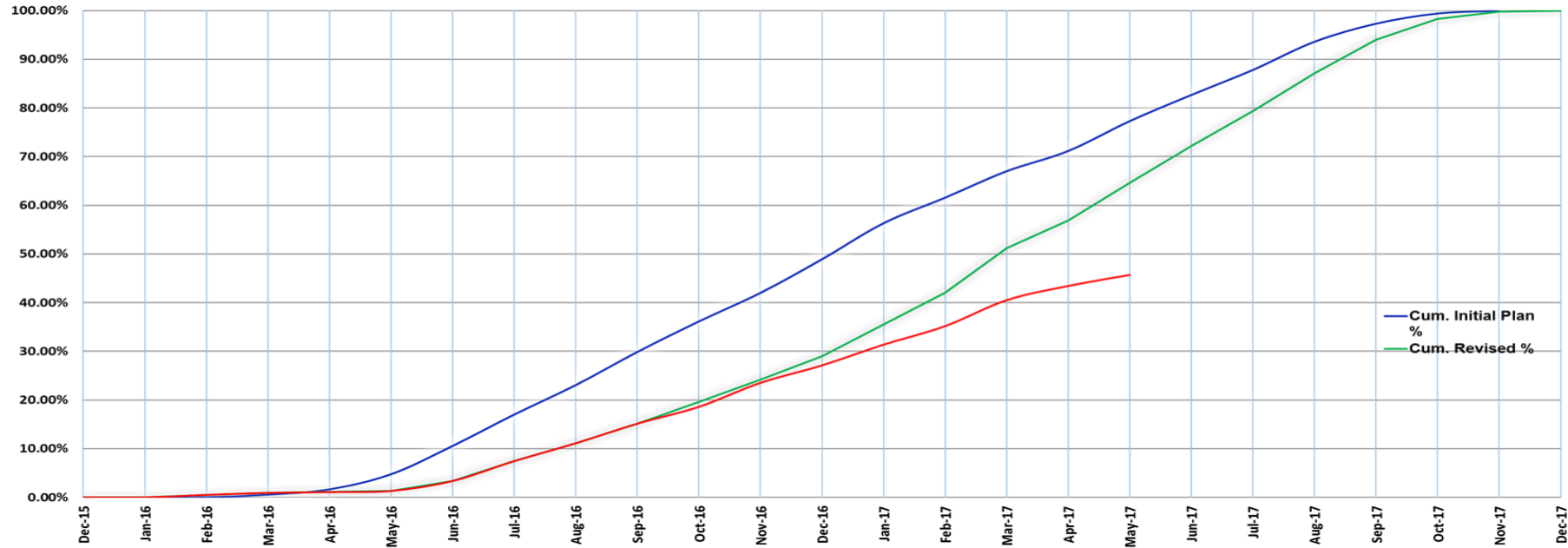


Concrete work Completed Length

Total Surfacing Length :32.62 Km(35.32%)

S Curve - Physical Progress CP-RR (R 2)

KD Ebert and Sons Holdings(Pvt) Ltd.



	Dec-15	Jan-16	Feb-16	Mar-16	Apr-16	May-16	Jun-16	Jul-16	Aug-16	Sep-16	Oct-16	Nov-16	Dec-16	Jan-17	Feb-17	Mar-17	Apr-17	May-17	Jun-17	Jul-17	Aug-17	Sep-17	Oct-17	Nov-17	Dec-17
Cum. Initial Plan %	0.00%	0.00%	0.00%	0.54%	1.64%	4.73%	10.54%	16.98%	23.04%	29.84%	36.12%	41.99%	48.89%	56.30%	61.56%	67.00%	71.16%	77.29%	82.67%	87.81%	93.60%	97.32%	99.42%	99.99%	100.00%
Cum. Revised %	0.00%	0.00%	0.50%	0.92%	1.08%	1.32%	3.36%	7.43%	11.10%	15.13%	19.54%	24.14%	28.97%	35.49%	42.07%	51.24%	56.87%	64.64%	72.18%	79.38%	87.14%	94.04%	98.25%	99.80%	100.00%
Cum. Actual %	0.00%	0.00%	0.50%	0.92%	1.08%	1.32%	3.36%	7.43%	11.10%	15.13%	18.58%	23.51%	27.10%	31.35%	35.16%	40.49%	43.41%	45.68%							

Physical Progress – R 2

Progress	Cumulative Status as at 30-April-2017 (%)		Cumulative Status as at 31-May-2017 (%)	
	Target (Revised)	Actual	Target (Revised)	Actual
Physical	71.16(56.87)%	43.41%	77.29(64.64)%	45.68%

Payments Certified – R 2

Description	Certified Amount (LKR)
Accepted Contract Amount (ACA)	2,383,993,873.89
Cumulative Certified by 12 th May-2017 for works executed up to 30 th March 2017 (With Mobilization advance)	961,863,841.77

Photographs – R2



Causeway encasement base
concreting at Hallina junction to
Polwattahena Matihakwela Hunuwala
Road, Rd No.3
Ch.5+420 RHS



ABC compaction at Kongastanna
junction to Ilukkumbura Road, Rd No.5
Ch.2+080- 2+150



After Asphalt Laying at Kongastanna
junction to Ilukkumbura Road, Rd No.05
Ch.02+000-02+100

ROAD SURFACING PROGRESS AS AT END OF MAY 2017 R3

Road No	Road Name	Road Category	Actual Road Length (km)	Completed Length (km)	Completed %	Surfacing Length												
						1 km	2 km	3 km	4 km	5 km	6 km	7 km	8 km	9 km	10 km	11 km	12 km	
1	Ellagewatta junction to Godakawela via Opatha, Makandura	PRDA	7.013	6.65	95%													
2	Palamkotta junction to Ambalama via Nawinna, Heneggegeda	PRDA	10.676	10.676	100%													
4	Badullegama to Elamalpe~ Godakawela road	PRDA	2.155		0%													
8	Thapassarakanda~Wiskamgoda road via Karapotha bridge	PS/PRDA	2.716	1.73	64%													
10	Weddagala~Kudawa~Wewagama road	PRDA/PS	12.000	11.76	98%													
10A	Nikagoda~Batamandiya~Polwatta~Sisira kade, pibura	PS	5.090		0%													
26	Rilladola bo-tree to Amunukara junction road	PRDA	5.580	5.44	97%													
27	Amunukara junction Gabbela Digandala Demuwatha road	PRDA	7.830	7.16	91%													
34	Ambagahayaya junction to 8 Mile post via Mahayaya road	PS	5.854	5.32	91%													
35	Nawaneliya temple to Iththekanda via Nedola road	PRDA	5.720		0%													
36	96 Junction to Panamura road via Ranchamadama Ethgala	PRDA/PS	10.251	10.01	98%													
38	Delgoda Balipola up Wathurawa road	PRDA	6.163	5.04	82%													



Surfacing Work Completed



Surfacing Work in progress



Surfacing Not Started



Total Road Length



Asphalt work Completed Length

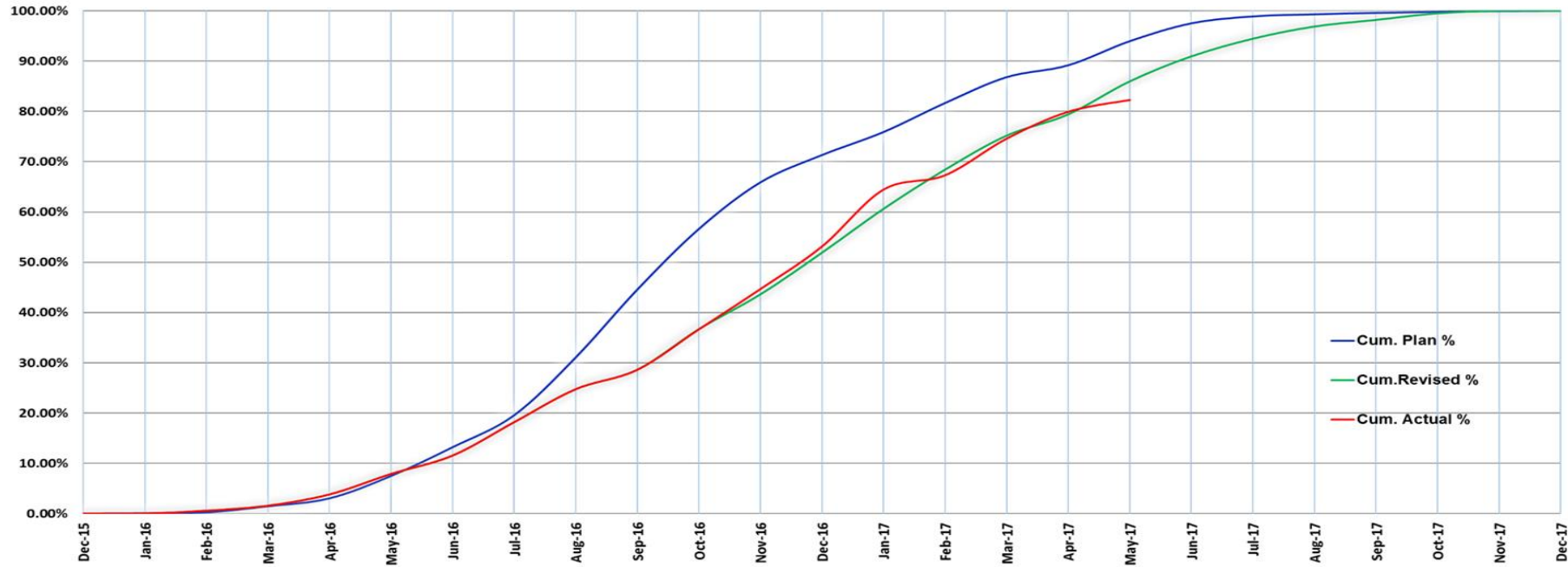


Concrete work Completed Length

Total Surfacing Length :63.78 Km(78.70%)

S Curve - Physical Progress CP-RR (R 3)

R.R. Construction (Pvt) Ltd



	Dec-15	Jan-16	Feb-16	Mar-16	Apr-16	May-16	Jun-16	Jul-16	Aug-16	Sep-16	Oct-16	Nov-16	Dec-16	Jan-17	Feb-17	Mar-17	Apr-17	May-17	Jun-17	Jul-17	Aug-17	Sep-17	Oct-17	Nov-17	Dec-17
Cum. Plan %	0.02%	0.07%	0.24%	1.45%	3.03%	7.48%	13.20%	19.56%	31.05%	44.54%	56.59%	65.87%	71.30%	75.89%	81.65%	86.80%	89.16%	93.95%	97.50%	98.89%	99.31%	99.58%	99.79%	99.93%	100.00%
Cum.Revised %	0.00%	0.00%	0.56%	1.56%	3.80%	7.88%	11.54%	18.18%	24.74%	28.60%	36.66%	43.59%	51.87%	60.59%	68.39%	75.16%	79.38%	85.95%	90.92%	94.44%	96.86%	98.18%	99.49%	100.00%	100.00%
Cum. Actual %	0.00%	0.00%	0.56%	1.56%	3.80%	7.88%	11.54%	18.18%	24.74%	28.60%	36.66%	44.68%	53.15%	64.47%	67.32%	74.61%	79.95%	82.29%							

Physical Progress – R 3

Progress	Cumulative Status as at 30-April-2017 (%)		Cumulative Status as at 31-May-2017 (%)	
	Target (Revised)	Actual	Target (Revised)	Actual
Physical	89.16(79.38)%	79.95%	93.95(85.95)%	82.29%

Payments Certified – R 3

Description	Certified Amount (LKR)
Accepted Contract Amount (ACA)	2,020,996,336.79
Cumulative Certified by 24 th May-2017 for works executed up to 30 th March 2017 (With Mobilization advance)	1,204,001,434.41

Photographs – R 3



Construction of retaining wall at
Ch.(1+530~1+580)km at Thapaswara
kanda road (Road ID 08)



Concreting deck slab of bridge at
Ch.0+286 km in Thapaswarakanda
road (Road ID 08)



PSC beams placed for bridge at
Ch.08+940 km in Weddagala
Kudawa Wewagama Road (Rod
ID – 10)

ROAD SURFACING PROGRESS AS AT END OF MAY 2017 KE1

Road No	Road Name	Road Category	Actual Road Length (km)	Completed Length (km)	Completed %	Surfacing Length										
						1 km	2 km	3 km	4 km	5 km	6 km	7 km	8 km	9 km	10 km	11 km
1	Theligama - Ganepalle	PRDA	1.800	0.00	0%											
3	Nawata - Parussella	PRDA	2.100	0.50	24%											
4	Parussella - Ranpaungama	PS	2.970	0.00	0%											
5	Batakitta - Mahabge	PRDA	7.360	2.80	38%											
6	Seepoth - Nagastenna	PRDA	3.000	0.00	0%											
7	Maliboda - Magala Ingiriyaawatta	PS	2.790	0.00	0%											
9	Deraniyagala Hospital - Dikella/Dehiovita	PRDA,PS	8.800	1.10	13%											
10	Thannimale - Maharangalla	PRDA,PS	3.630	1.70	47%											
11	Bulathkohupitiya Dedugala Road 8th Bend - Kalupahana watta Neluwakkana -Narangalla	PS	2.700	0.00	0%											
12	Panapitiya Junction - Poonahela Panapitiya - Ambamalla	PRDA	5.120	3.60	70%											
14	Warakatenna - Meegastenna	PRDA	4.500	0.00	0%											
15	Ambalanpitiya Bridge - Godagampala Junction	PRDA	2.700	0.00	0%											
16	Atulugama Junction to Kanangama Udukumbura Road Tenkiyawaththa Road	PRDA	3.380	3.20	95%											
17	Boralankada Udabage Junction to Iyalawatta Kelani River	PRDA,PS	10.200	7.20	71%											
18	Katulanda Road	PRDA	5.300	4.50	85%											
19	Debegama - Kelegama - Napawala	PS	3.300	3.20	97%											
70	Maniyangama junction to Welangalla Kadamandiya	PRDA	4.500	4.00	89%											



Surfacing Work Completed



Surfacing Work in progress



Surfacing Not Started



Total Road Length



Asphalt work Completed Length

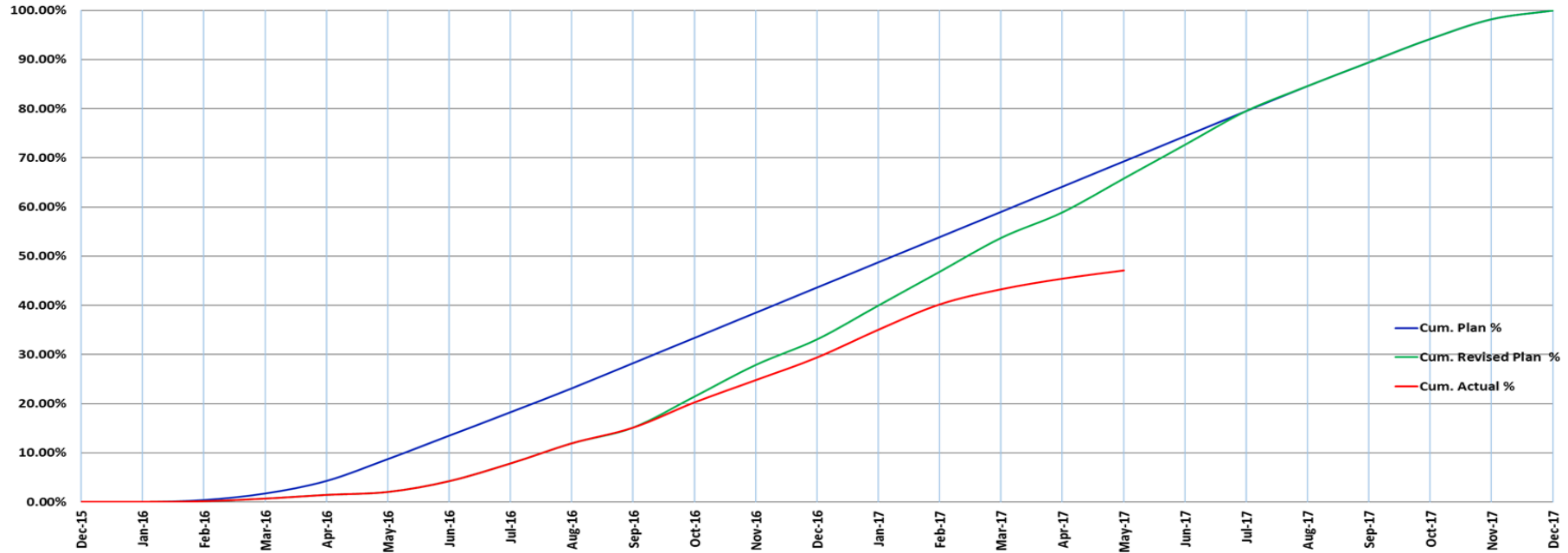


Concrete work Completed Length

Total Surfacing Length :31.80 Km (43%)

S Curve - Physical Progress CP-RR (KE1)

KD Ebert and Sons Holdings(Pvt) Ltd.



	Dec-15	Jan-16	Feb-16	Mar-16	Apr-16	May-16	Jun-16	Jul-16	Aug-16	Sep-16	Oct-16	Nov-16	Dec-16	Jan-17	Feb-17	Mar-17	Apr-17	May-17	Jun-17	Jul-17	Aug-17	Sep-17	Oct-17	Nov-17	Dec-17
Cum. Plan %	0.00%	0.00%	0.41%	1.74%	4.30%	8.74%	13.50%	18.27%	23.13%	28.26%	33.39%	38.52%	43.65%	48.78%	53.91%	59.04%	64.17%	69.30%	74.43%	79.56%	84.64%	89.47%	94.23%	98.23%	100.00%
Cum. Revised Plan %	0.00%	0.00%	0.12%	0.66%	1.41%	2.01%	4.21%	7.81%	11.91%	15.11%	20.24%	24.78%	29.39%	35.04%	40.20%	43.26%	45.43%	47.10%							
Cum. Actual %	0.00%	0.00%	0.12%	0.66%	1.41%	2.01%	4.21%	7.81%	11.91%	15.11%	20.24%	24.78%	29.39%	35.04%	40.20%	43.26%	45.43%	47.10%							

Work Progress Physical – KE 1

Progress	Cumulative Status as at 30-April-2017 (%)		Cumulative Status as at 31-May-2017 (%)	
	Target (Revised)	Actual	Target (Revised)	Actual
Physical	64.17(58.92)%	45.43%	69.30 (65.80)%	47.10%

Payments Certified – KE1

Description	Certified Amount (LKR)
Accepted Contract Amount (ACA)	1,972,526,288.65
Cumulative Certified by 9 th May 2017 for works executed up to 30 th March 2017 (With Mobilization advance)	851,611,645.68

Photographs – KE 1



Asphalt laying from 5+540 to 5+570
for Deraniyagala Hospital
Road ID-09



Maintenance at Bulathkohupitiya Dedugala
rd 8th Bend to Narangalla
Road ID 11



Widening & Re-decking Bridge At 1+880
for Thannimale – Maharangalla
Road ID-10

ROAD SURFACING PROGRESS AS AT END OF MAY 2017 KE2

Road No	Road Name	Road Category	Actual Road Length (km)	Completed Length (km)	Completed %	Surfacing Length									
						1 km	2 km	3 km	4 km	5 km	6 km	7 km	8 km	9 km	10 km
20	Atalawaththa Wangedimole Ela Hedungama Puhulwala Salgala Welhella	PS	9.690	3.80	39%										
21	Kithalangamuwa Batuwana Road	PS	5.689	0.00	0%										
22	Kadigamuwa - (Kiriwana Junction) Narangastenna Temple	PS	1.282	1.28	100%										
23	Mahalla - Troywatta - Eke kanuwa Road	PS	3.864	0.00	0%										
24	Indurana - Amithirigala Road	PRDA	6.685	5.24	78%										
26	Pamankade - Mahadeniya Road	PRDA	4.619	0.00	0%										
27	Imbulana - Weddawala - Gonagaldeniya Road	PRDA	5.619	3.40	61%										
33	Arandara Dewalaya - Boyagoda - Holombuwa Road	PRDA, PS	3.867	3.68	95%										
34	Hapudeniya - Malwana	PS	1.722	1.43	83%										
35	Pindeniya Bridge Weliwanguwa	PS	1.960	0.30	15%										
36	Etikeeriyagolla - Naberiyawa - Atugoda Road	PRDA	5.094	2.40	47%										
37	Makuddala Ayurvedic Center - Kahatagolla Junction	PS	2.763	0.00	0%										
38	Imbulgala to Ambanpitiya - Kumarage Mawatha	PS	3.464	0.00	0%										
39	Alawattenna - Dedigama	PS	5.008	0.00	0%										
40	Palapoluwa - Kumbalgama	PS	2.988	0.00	0%										
57	Tholangamuwa - Ihalagama Gasnawa Road	PS	0.965	0.00	0%										
58	Algama - Dikdeniya Road (Algama Kanista Vidyalaya, Ihalagama Road)	PS	3.595	0.00	0%										
59	Dedigama - Veneriawaththa - Koongahamula Pitadeniya Road	PS	3.356	0.00	0%										
60	Dedigama - Herathgoda - Othnapitiya Road	PS	1.842	0.00	0%										
61	Dummaladeniya - Meneripitiya - Meerigama Road	PS	1.250	0.00	0%										
63	Ambepussa Dadli Senanayaka Mawatha	PS	2.381	1.68	71%										



Surfacing Work Completed



Surfacing Work in progress



Surfacing Not Started



Total Road Length



Asphalt work Completed Length

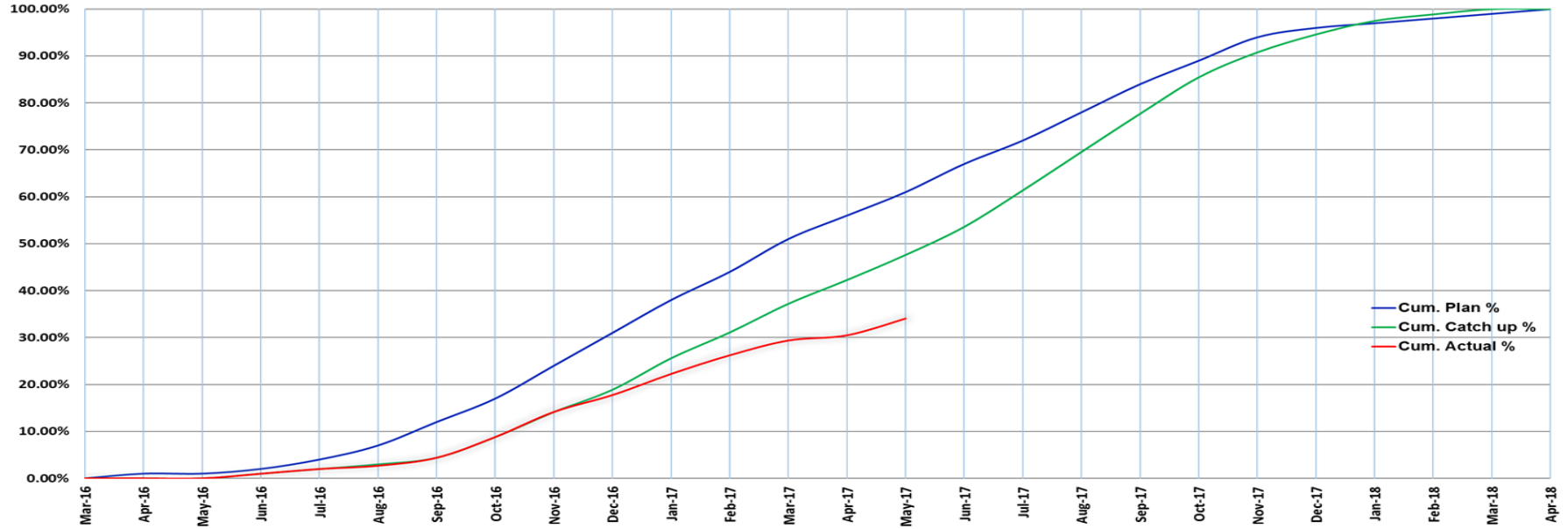


Concrete work Completed Length

Total Surfacing Length :23.21 Km (29%)

S Curve - Physical Progress CP-RR (KE2)

Nawaloka Construction Co. (Pvt) Ltd.



	Mar-16	Apr-16	May-16	Jun-16	Jul-16	Aug-16	Sep-16	Oct-16	Nov-16	Dec-16	Jan-17	Feb-17	Mar-17	Apr-17	May-17	Jun-17	Jul-17	Aug-17	Sep-17	Oct-17	Nov-17	Dec-17	Jan-18	Feb-18	Mar-18	Apr-18
Cum. Plan %	0.00%	1.00%	1.00%	2.00%	4.00%	7.00%	12.00%	17.00%	24.00%	31.00%	38.00%	44.00%	51.00%	56.00%	61.00%	67.00%	72.00%	78.00%	84.00%	89.00%	94.00%	96.00%	97.00%	98.00%	99.00%	100.00%
Cum. Catch up %	0.00%	0.00%	0.00%	1.00%	2.00%	3.00%	4.40%	8.80%	14.14%	18.90%	25.60%	31.10%	37.20%	42.27%	47.62%	53.60%	61.38%	69.56%	77.69%	85.45%	90.78%	94.60%	97.49%	98.88%	100.00%	100.00%
Cum. Actual %	0.00%	0.00%	0.00%	1.00%	2.00%	2.70%	4.40%	8.80%	14.14%	17.73%	22.22%	26.19%	29.33%	30.44%	34.00%											

Work Progress Physical – KE 2

Progress	Cumulative Status as at 30-April-2017 (%)		Cumulative Status as at 31-May-2017 (%)	
	Target (Revised)	Actual	Target (Revised)	Actual
Physical	56.00(42.27)%	30.44%	61.00 (47.62)%	34.00%

Payments Certified – KE2

Description	Certified Amount (LKR)
Accepted Contract Amount (ACA)	1,816,999,270.80
Total Certified by 5 th April 2017 for works executed up to 28 th February 2016 (With Mobilization advance)	637,918,603.35

Photographs – KE 2



ABC Compaction @ Road No 35
Pindeniya Bridge weliwanguwa Rd.
CH 0+570 -0+670



Tact Coat @ 27 Imbulana Weddawala
Gonagaldeniya Rd CH 3+425 – 3+460



Culvert Head Wall Base @ Road No 63
Ambepussa Dadli Senanayake Rd
CH 1+824

ROAD SURFACING PROGRESS AS AT END OF MAY 2017 KE3

Road No	Road Name	Road Category	Actual Road Length (km)	Completed Length (km)	Completed %	Surfacing Length					
						1 km	2 km	3 km	4 km	5 km	6 km
28	Molagoda (Shed) - Alulena Temple	PRDA	2.680	2.15	80%						
29	Kempitiya Muslim Palileya - Kempitiya Temple	PRDA	2.600	0.00	0%						
30	Korahetta Meeduma Vidyalaya - Dambulla Clinic Center (Rabukkana - Dobemada Road)	PS	2.560	1.02	40%						
31	Daluggala (Junction) - Bathaburaya Playground	PRDA,PS	3.900	3.41	87%						
32	Deldeniya (Junction) - Randeniya	PS	2.292	0.00	0%						
42	Wanduragoda Teample Junction (Mawanella - Hemmathagama Road) - Aluthnuwara	PS	1.247	0.66	53%						
43	(Mawanella - Hemmathagama Road) Eraminigammana Temple - Thambavita - Gampola Road Junction	PS	3.440	0.00	0%						
44	Alpitiya - Dompitiya Magama - Ambadeniya	PS	1.150	0.00	0%						
45	Heendeniya - Danagama Road (Anwarama Shed) Heendeniya Danagama Junction	PS	1.728	1.36	79%						
46	Road to Weganthale Saradeyal Village	PS	2.000	1.37	69%						
47	Keppitipola - Mahakehelwala Ihalgama - Galpotta Pasal junction - Kiriyaeteuna - Beddewela	PS	5.185	2.02	39%						
48	Gangoda Temple - Eke Kanuwa Mediliya Road (From Dippitiya - Hemmathagama Road, Sarath's Kade)	PS	1.826	0.00	0%						
71	Widiyathenna dumabuluwawa via Walekade	PS	1.560	0.00	0%						
50	Dippitiya - Demadahiriya - Dooldeniya - Thalaspitiya Road	PS	4.993	1.60	32%						
51	Thuththiripitiya Junction - Wattedagara	PRDA,PS	4.261	0.00	0%						
52	Thalgamuwa - Attapitiya	PRDA,PS	2.950	1.39	47%						
53	Wakirigala Dispensary - Polkubura Namalgama Road	PS	2.450	0.00	0%						
54	Aranayaka Town - Sapumal Ambe Welanthalawa Road	PS	2.067	0.40	19%						
55	Yalapala - Galatara - Erawwala Road	PS	1.853	1.44	78%						
56	Hathgampola Vidyalaya - Elangapitita	PS	2.692	0.00	0%						
64	Elbert Senavirathne Mawatha - Kegalle	UC	0.880	0.83	94%						
65	Ranwala - Kahagalla - Nawagamuwa Road	PRDA,PS	3.540	0.00	0%						
66	Randeniya Graselin Janapadaya - Dimbulgamuwa Road	PS	2.250	0.08	4%						
68	Paragammana - Dikkella - Babaradeniya Beragala Road	PS	1.230	1.23	100%						
69	Karadupana - Malwatta Kanda - Dewela Road	PS	2.533	0.00	0%						



Surfacing Work Completed



Surfacing Work in progress



Surfacing Not Started



Total Road Length



Asphalt work Completed Length

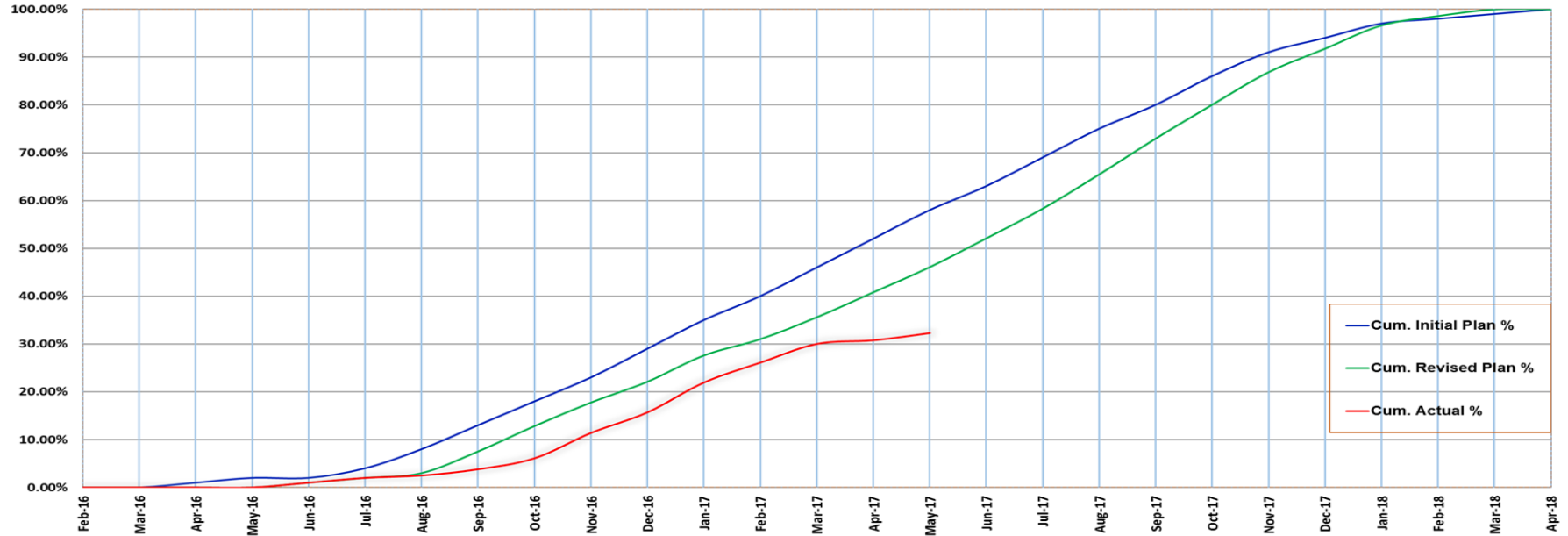


Concrete work Completed Length

Total Surfacing Length :18.96 Km (29%)

S Curve - Physical Progress CP-RR (KE3)

Nawaloka Construction Co. (Pvt) Ltd.



	Feb-16	Mar-16	Apr-16	May-16	Jun-16	Jul-16	Aug-16	Sep-16	Oct-16	Nov-16	Dec-16	Jan-17	Feb-17	Mar-17	Apr-17	May-17	Jun-17	Jul-17	Aug-17	Sep-17	Oct-17	Nov-17	Dec-17	Jan-18	Feb-18	Mar-18	Apr-18
Cum. Initial Plan %	0.00%	0.00%	1.00%	2.00%	2.00%	4.00%	8.00%	13.00%	18.00%	23.00%	29.00%	35.00%	40.00%	46.00%	52.00%	58.00%	63.00%	69.00%	75.00%	80.00%	86.00%	91.00%	94.00%	97.00%	98.00%	99.00%	100.00%
Cum. Revised Plan %	0.00%	0.00%	0.00%	0.00%	1.00%	2.00%	3.00%	7.51%	12.83%	17.76%	22.11%	27.60%	31.02%	35.60%	40.81%	46.08%	52.10%	58.31%	65.47%	72.97%	80.04%	86.86%	91.77%	96.64%	98.61%	100.00%	100.00%
Cum. Actual %	0.00%	0.00%	0.00%	0.00%	1.00%	2.00%	2.50%	3.80%	6.10%	11.40%	15.70%	21.93%	26.10%	30.00%	30.76%	32.26%											

Work Progress Physical – KE 3

Progress	Cumulative Status as at 30-April-2017 (%)		Cumulative Status as at 31-May-2017 (%)	
	Target (Revised)	Actual	Target (Revised)	Actual
Physical	52.00(40.81)%	30.76%	58.00 (46.08)%	32.26%

Payments Certified – KE 3

Description	Certified Amount (LKR)
Accepted Contract Amount (ACA)	1,632,455,502.55
Total Certified by 29 th May 2017 for works executed up to 30 th March 2017 (With Mobilization advance)	577,024,202.13

Photographs – KE 3



L Wall Concreting at Yalpala Galathara
Road No 55 at Ch. 0+780-0+800



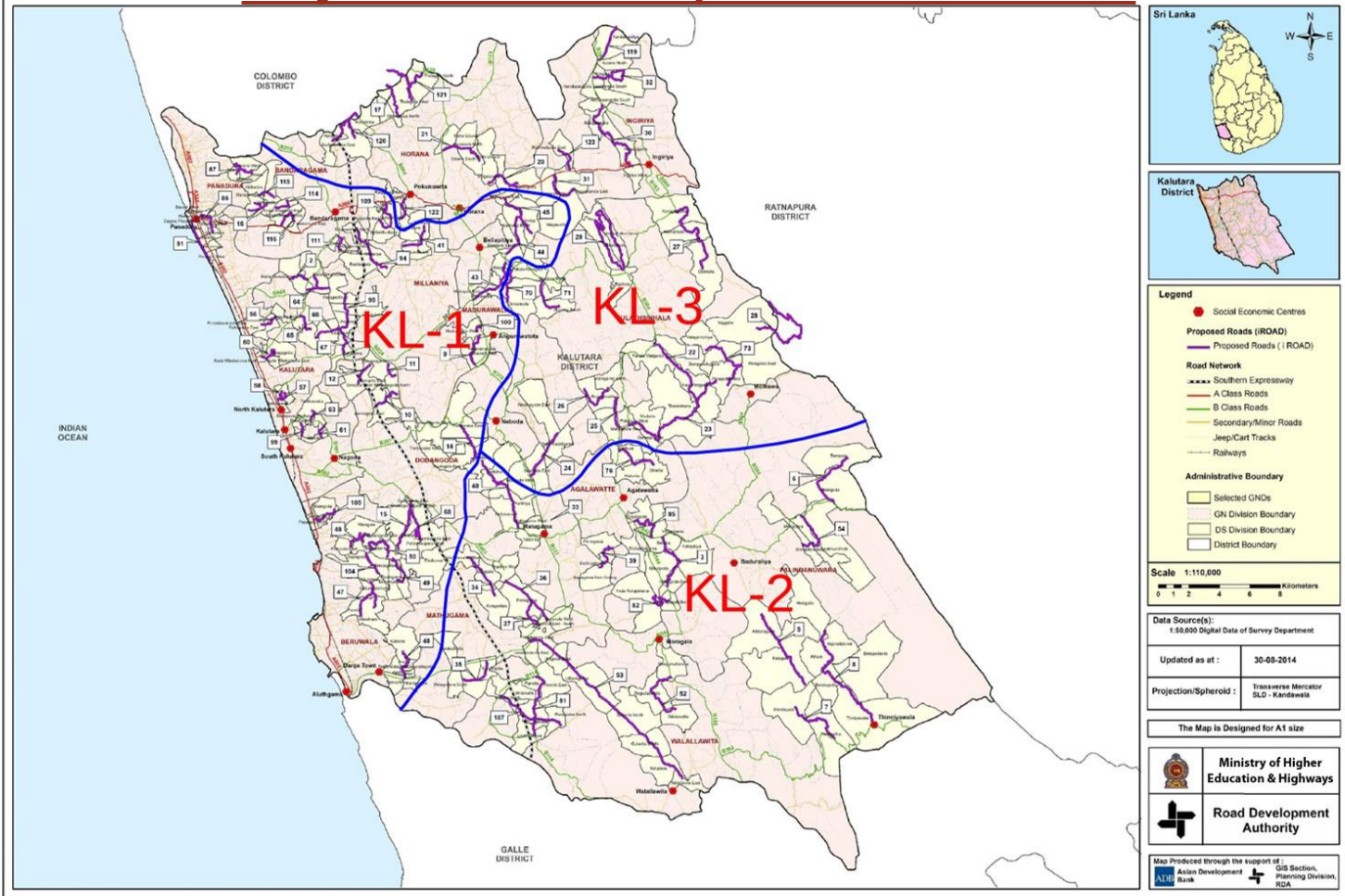
Drain Backfilling at Yalpala Galathara
Road No 45 at Ch. 0+700-0+800



Roadway Excavation at Thalgamuwa
Attapitiya
Road No 52 at Ch. 0+700-0+800

Civil Work Progress – Kalutara District

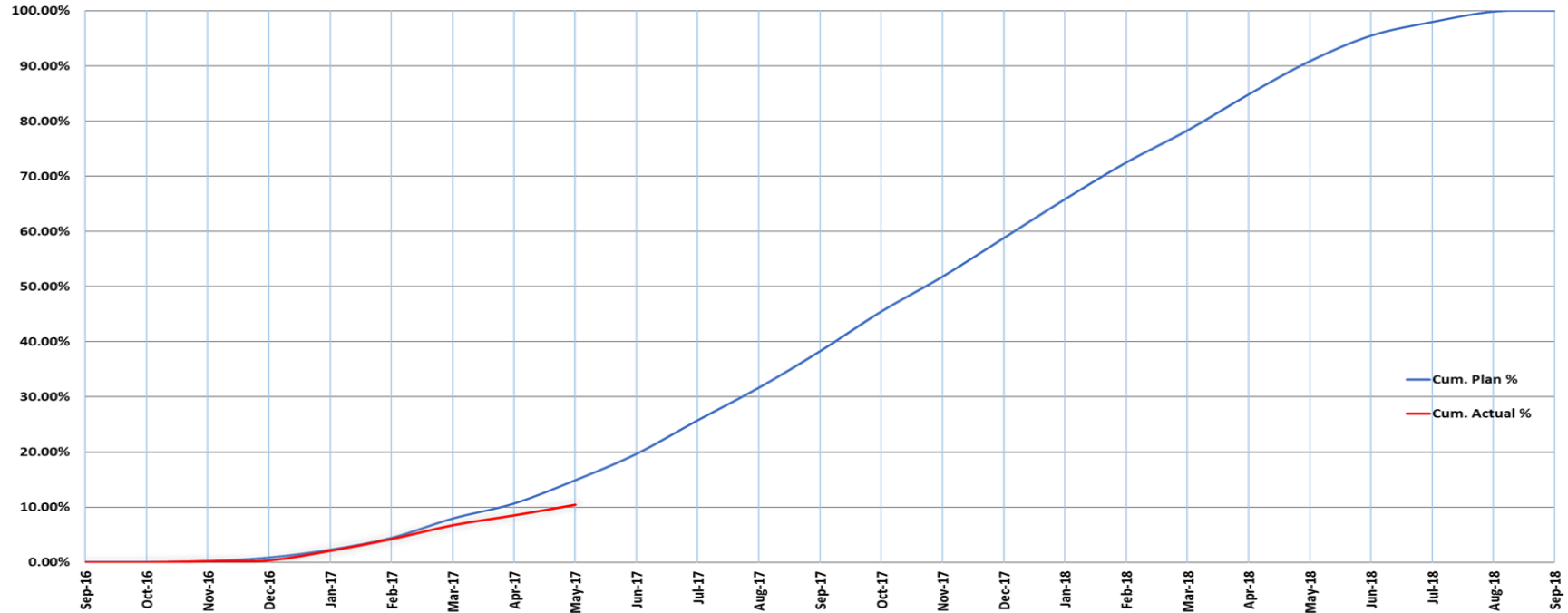
Project Location Map – Kalutara District



Overall Physical Progress Summary –iROAD-Kalutara District/ (up to 31st of May-2017)

Package No.	Contractor	Accepted Contract Amount/ (Rs. Million)	No. of Roads	Road Length/ (km)	No.of Roads; Civil Works in Progress	Asphalt Completed /(km)	Physical Progress; Cumulative Status up to 30th of April 2017/ (%)	Physical Progress; Cumulative Status up to 31th of May 2017 / (%)	
								Target (Revised)	Actual
KL1	Maga	1,926	42	94	12	6.18	15.21%	19.93(19.82)%	18.45%
KL2	OCPL Jv RCPL	1,811	19	89	4	0.38	5.83%	37.76(14.89)%	7.23%
KL3	OCPL Jv RCPL	1,817	22	94	5	1.56	4.56%	20.29(9.99)%	5.76%
Total/ Avg.		5,554	83	277	21	8.12	8.53%	14.94%	10.48%

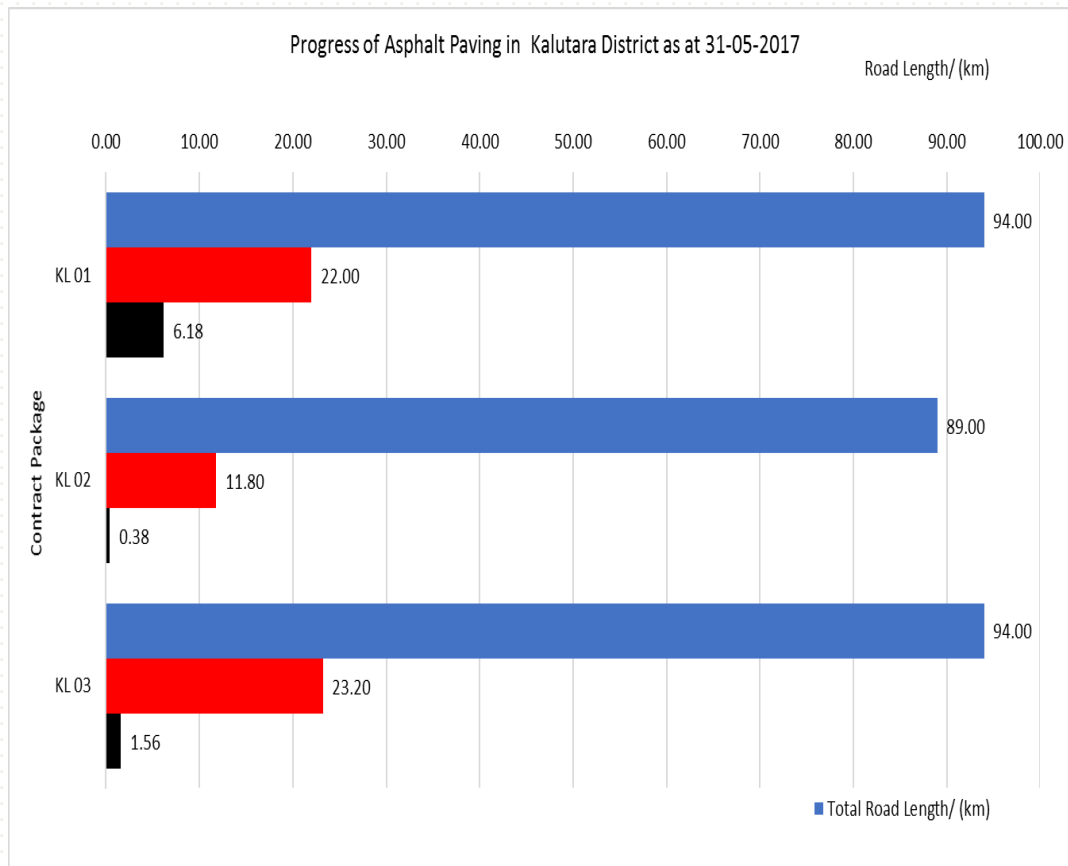
S Curve - Physical Progress KALUTARA DISTRICT



	Sep-16	Oct-16	Nov-16	Dec-16	Jan-17	Feb-17	Mar-17	Apr-17	May-17	Jun-17	Jul-17	Aug-17	Sep-17	Oct-17	Nov-17	Dec-17	Jan-18	Feb-18	Mar-18	Apr-18	May-18	Jun-18	Jul-18	Aug-18	Sep-18
Cum. Plan %	0.04%	0.08%	0.24%	0.89%	2.31%	4.46%	7.97%	10.69%	14.90%	19.69%	25.77%	31.68%	38.30%	45.49%	51.81%	58.80%	65.84%	72.49%	78.30%	84.83%	90.85%	95.47%	97.94%	99.82%	100.00%
Cum. Actual %	0.00%	0.00%	0.23%	0.38%	2.11%	4.24%	6.75%	8.53%	10.45%																

Asphalt Paving Progress –iROAD Kalutara District /(up to 30st of April-2017)

Pac kag e No.	Contract or	No. of Roa ds	Total Road Lengt h/ (km)	No. of Roads Civil Works in Progre ss	Road Length Civil works in Progres s/ (km)	Road length of Asphalt complet ed/(km)
KL 01	Maga	42	94.00	12	22.00	6.18
KL 02	OPCL JV RCPL	19	89.00	4	11.80	0.38
KL 03	OPCL JV RCPL	22	94.00	5	23.20	1.56
Total		83	277	21	57	8.12



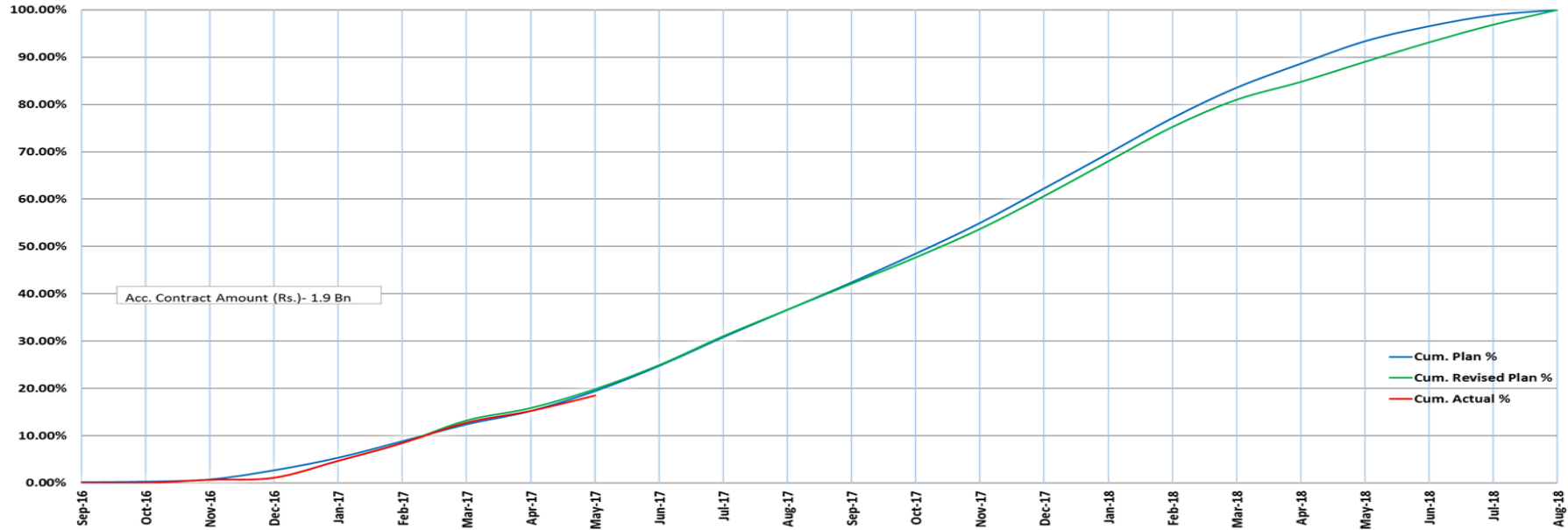
Overall Financial Status –iROAD-Kalutara District/(up to end of May 2017)

Package No	Contractor	Accepted Contract Amount/ (Rs. Million)	Total Certified Amount (Mobilization Advance) /(Rs. Million)
KL 01	Maga Engineering (Pvt.)Ltd	1,926	506.74 (292.05)
KL 02	Olympus Construction(Pvt.)Ltd JV with Rani Construction (Pvt.)Ltd	1,811	266.62 (208.69)
KL 03	Olympus Construction(Pvt.)Ltd JV with Rani Construction (Pvt.)Ltd	1,817	244.92 (212.04)
Total		5,554	918.79 (712.78)

Progress of Culverts & Bridges











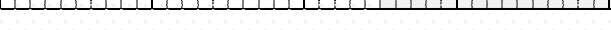

District	Package No	Contractor	No. of Culverts		No. of Culverts		No. of Bridges	Remarks
			New / Re - Construction / Widening	Completed / in Progress	Repair	Completed / in Progress		
Kalutara	KL1	Maga Engineering (Pvt) Ltd	66	11	10	0	10	Bridge conditioned Report has been submitted
	KL2	Olympus Construction(Pvt.)Ltd JV with Rani Construction (Pvt.)Ltd	49	8	41	1	20	Bridge conditioned Report has been submitted
	KL3	Olympus Construction(Pvt.)Ltd JV with Rani Construction (Pvt.)Ltd	123	12	09	0	17	17 no bridges status report submitted.
Total			238	31	60	1	47	

S Curve - Physical Progress CP-RR (KL 1)



	Sep-16	Oct-16	Nov-16	Dec-16	Jan-17	Feb-17	Mar-17	Apr-17	May-17	Jun-17	Jul-17	Aug-17	Sep-17	Oct-17	Nov-17	Dec-17	Jan-18	Feb-18	Mar-18	Apr-18	May-18	Jun-18	Jul-18	Aug-18
Cum. Plan %	0.13%	0.25%	0.71%	2.65%	5.30%	8.79%	12.36%	15.18%	19.39%	24.71%	30.79%	36.58%	42.38%	48.46%	54.93%	62.24%	69.65%	77.13%	83.56%	88.62%	93.38%	96.56%	98.90%	100.00%
Cum. Revised Plan %	0.00%	0.01%	0.67%	1.10%	4.68%	8.43%	13.22%	15.84%	19.82%	24.91%	31.03%	36.62%	42.12%	47.69%	53.68%	60.64%	68.00%	75.26%	81.02%	84.79%	89.03%	93.15%	96.88%	100.00%
Cum. Actual %	0.00%	0.01%	0.67%	1.10%	4.68%	8.43%	12.74%	15.21%	18.45%															

ROAD SURFACING PROGRESS AS AT END OF MAY 2017 KL1

Road No	Road Name	Road Category	Actual Road Length (km)	Completed Length (km)		Completed %	Surfacing Length				
				Asphalt	Concrete		1 km	2 km	3 km	4 km	5 km
83	Panape Ketagoda Millaniya Road	PS	4.300	2.900	0.74	85%					
93	Atalugama Mubarak Mawatha	PS	1.300	1.070	0.00	82%					
75	From Fonseka Road, Soloman Road Across Kaviraja Mawatha Galthude	MC	1.700	0.760	0.00	45%					
41	Millaniya Lenawara Sidurangala Watta via Horana	PS	2.800	0.680	0.00	24%					
2	Kawatayagoda Pahala Road	PS	2.200	0.380	0.00	17%					
64	Kudagonaduwa Thuduwa Road	PRDA	2.500	0.000	0.00	0%					
16	Kiriberiya Mandawala Road	PS	2.500	0.215	0.56	31%					
92	Bellanthudawa Galkade Junction to Panadura Rathnapura Nambapana Road	PS	2.800	0.000	0.00	0%					
95	From Arukgoda Indrasara Mawatha to (Pulungas Junction) Thimbiriya Junction	PS	1.500	0.000	0.00	0%					
45	From Ilimba Junction to Ilimba Thotupola Road	PS	3.500	0.000	0.00	0%					
43	Yala Junction to Werawaththa Naragala Road	PRDA	4.000	0.000	0.00	0%					
9	New Chattle Tamil School Road	PS	2.900	0.000	0.00	0%					



Surfacing Work Completed



Surfacing Work in progress



Surfacing Not Started



Total Road Length



Asphalt work Completed Length



Concrete work Completed Length

Total Surfacing Length :7.3 Km (22.83%)

Work Progress Physical – KL 1

Progress	Cumulative Status as at 30-April-2017 (%)		Cumulative Status as at 31-May-2017 (%)	
	Target (Revised)	Actual	Target	Actual
Physical	15.18(15.84)%	15.21%	19.93(19.82)%	18.45%

Payments Certified – KL 1

Description	Certified Amount (LKR)
Accepted Contract Amount (ACA)	1,926,195,146.40
Total Certified by 22 nd May 2017 for works executed up to 30 th February 2017 (With Mobilization advance)	506,742,949.54

Photographs – KL 1



Edge Widening Works @ Solamon
Road No 75
0+850



Culvert Construction @ Panape
Ketagoda Millaniya Road, Road No 83
– 2+ 960



Drain excavation works @ From
Arukgoda Indarasara Mawatha to
Thimbiriya Junction, Road No 95
– 0+ 020

ROAD SURFACING PROGRESS AS AT END OF MAY 2017 KL2

Road No	Road Name	Road Category	Actual Road Length (km)	Completed Length (km)	Completed %	Surfacing Length														
						1 km	2 km	3 km	4 km	5 km	6 km	7 km	8 km	9 km	10 km	11 km	12 km	13 km	14 km	15 km
3	Bellana Panadadukanda Rd	PS	4.600	0.00	0%	<div></div>														
5	From Addaragoda Weepalla Rd via Wedigoda	PS	6.500	0.00	0%	<div></div>														
6	Athwelthota Ambegoda via Bampara Rd	PS	5.000	0.00	0%	<div></div>														
8	Boralugoda Thiniyawala Road	PS	6.000	0.00	0%	<div></div>														
54	Morapitiya New road to 1st mile post via Rankoth mawatha	PS	4.000	0.00	0%	<div></div>														
34	Katugahahena Hospital Rd to Kosgahakanda Junction via St. George Watta	PS	3.400	0.00	0%	<div></div>														
35	Kurudippita Road(HAA rd to Meegama- Galmatthha Road)	PS	2.700	0.78	29%	<div></div>														
36	Mahawatta Junction to Soldarakada Junction.	PS	4.000	0.00	0%	<div></div>														
37	Walipanna Junction to Rameeya Junction Road.	PS	2.100	0.00	0%	<div></div>														
39	Bodhiyakanda junction to Mulatiyana rd	PS	2.700	0.00	0%	<div></div>														
40	Walkandala junction to Wellatha junction	PRDA/PS	6.000	0.00	0%	<div></div>														
7	Nerihena Wewalla Yattapatha	PS	4.300	0.00	0%	<div></div>														
51	Pannila Kannangara Mw,Halwala via Galathara	PS	4.800	0.00	0%	<div></div>														
52	From Maddegama to Thalpadiwala road across Meegahathenna (Nawalalkanda road)	PS	4.700	0.00	0%	<div></div>														
53	Walallawita Uthungama via Koopiyawatta road	PRDA	14.600	0.00	0%	<div></div>														
88	Malliwatta rd via Paraigama, Elagiriya	PRDA/PS	5.000	0.00	0%	<div></div>														
89	Pimbura Halowita Road	PS	3.100	0.00	0%	<div></div>														
90	Kirimetidola Kirillahendeniya Via Kewitiyagala road	PS	2.80	0.00	0%	<div></div>														
91	Dapillogoda Diyawana Road	PS	2.70	0.00	0%	<div></div>														



Surfacing Work Completed



Surfacing Work in progress



Surfacing Not Started



Total Road Length



Asphalt work Completed Length

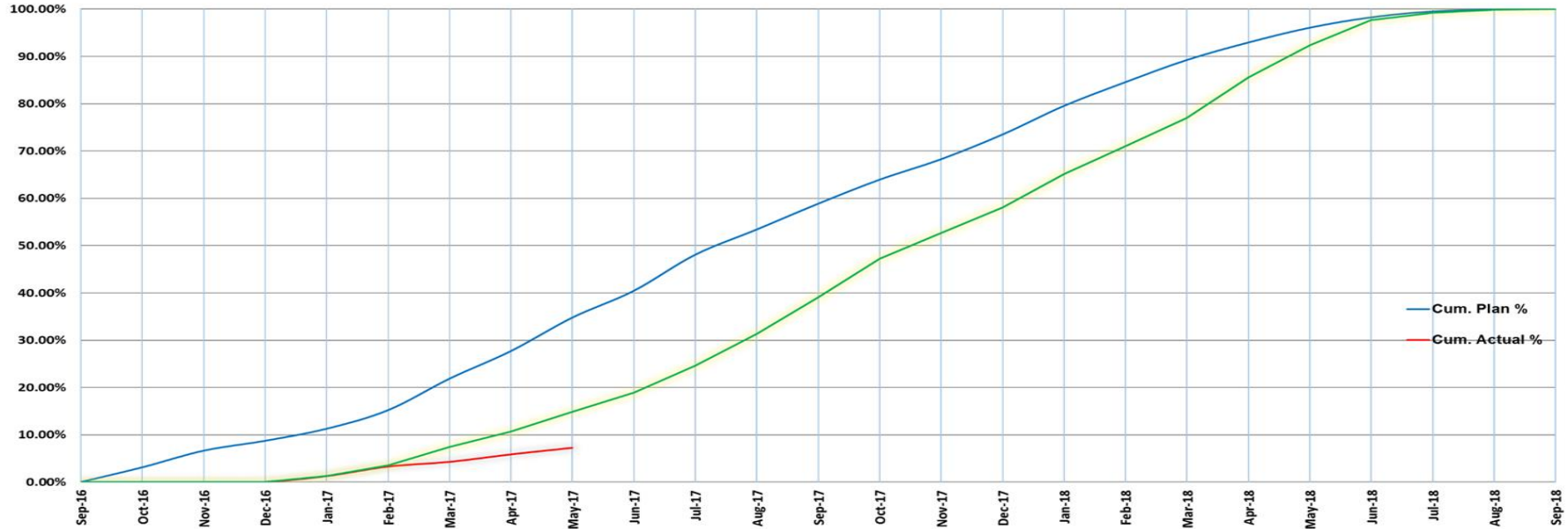


Concrete work Completed Length

Total Surfacing Length :0.78 Km (0.87%)

S Curve - Physical Progress CP-RR (KL2)

Olympus Construction(Pvt.)Ltd JV with
Rani Construction (Pvt.)Ltd



	Sep-16	Oct-16	Nov-16	Dec-16	Jan-17	Feb-17	Mar-17	Apr-17	May-17	Jun-17	Jul-17	Aug-17	Sep-17	Oct-17	Nov-17	Dec-17	Jan-18	Feb-18	Mar-18	Apr-18	May-18	Jun-18	Jul-18	Aug-18	Sep-18
Cum. Plan %	0.00%	3.11%	6.63%	8.72%	11.26%	15.19%	21.84%	27.68%	34.76%	40.42%	48.05%	53.37%	58.83%	63.91%	68.24%	73.45%	79.50%	84.53%	89.20%	92.90%	96.03%	98.22%	99.48%	99.89%	100.00%
Cum. Revised Plan(We	0.00%	0.00%	0.01%	0.03%	1.25%	3.56%	7.45%	10.72%	14.89%	18.95%	24.65%	31.27%	39.12%	47.20%	52.62%	58.12%	65.12%	71.00%	77.00%	85.60%	92.36%	97.67%	99.25%	99.89%	100.00%
Cum. Actual %	0.00%	0.00%	0.01%	0.03%	1.25%	3.26%	4.26%	5.83%	7.23%																

Work Progress Physical – KL 2

Progress	Cumulative Status as at 30-April-2017 (%)		Cumulative Status as at 31-May-2017 (%)	
	Target (Revised)	Actual	Target (Revised)	Actual
Physical	27.68(10.72)%	5.83%	37.76(14.89)%	7.23%

Payments Certified – KL 2

Description	Certified Amount (LKR)
Accepted Contract Amount (ACA)	1,811,352,867.60
Total Certified up to 24 th May 2017 for works executed up to January, February, March 2017 (With Mobilization advance)	266,615,151.9

Photographs – KL 2



Asphalt Laying at Kurudippita
Road, Road ID 35 Ch. 0+420



Priming works at Kurudippita Road,
Road ID 35 Ch 0+420



Surface Preparation at
Kurudippita Road, Road ID 35
Ch. 0+380 -

ROAD SURFACING PROGRESS AS AT END OF MAY 2017 KL3

Road No	Road Name	Road Category	Actual Road Length (km)	Completed Length (km)	Completed %	Surfing Length											
						1 km	2 km	3 km	4 km	5 km	6 km	7 km	8 km	9 km	10 km	11 km	12 km
17	From Olaboduwa Main Rd to Mahawatta Ju; Dehigasipitiya(From Mahawatta Junction to Maharagama Horana Rd)	PS	3.750	0.00	0%												
20	From thalgahawila rd to Kirigala junction,Gurugada,Munagama East Grama Niladari Division to Gurugoda padukka Rd	PS	2.700	0.00	0%												
21	Moragahahena Uduwa Kanishtha Vidyalaya via Kananwila	PS	3.400	0.00	0%												
78	Korala-ima junction Mohottigoda rd across Jayadagagama	PS	5.000	0.00	0%												
79	Thalagala-Gonapala across Unkuttawala to Kiriwaththuduwa rd	PS	3.500	0.00	0%												
80	Pokunuwita across Shanthi mawatha to Anguruwathota	PS	1.700	0.00	0%												
22	Ihala Welgama Kallumale Bulathsinhala road	PRDA/PS	5.200	0.00	0%												
23	Polegoda Ihala Welgama Paragoda via Wadigangoda road	PS	9.200	0.00	0%												
24	Ihala Kudaligama Iddagoda road	PS	3.900	0.00	0%												
25	Polegoda P.S. Junction to Immilla Junction	PS	2.150	0.00	0%												
26	Bogahawaththa to Gallakpahala rd	PS	2.850	0.00	0%												
27	Halwathura(from School junction) Mugunakalahena Delmalla	PS	4.450	0.00	0%												
28	Niggaha Agirikanaththa Via Gawaragiriya	PS	5.050	0.00	0%												
29	From Malwatta junction Meegahakumbura Heenela Diwalakada Kalugala Mahawatta road	PS	11.600	0.00	0%												
70	Pahala Naragala Dewamulla Gangaramaya Kokhena Temple Road	PS	2.550	0.00	0%												
71	From Govinna Kota road to Govinna Weralugusthotupola rd	PS	3.000	0.00	0%												
73	Paruthalvila Bakamunawatta Heenepandala Paragoda Road	PS	5.500	0.00	0%												
30	From Ratnapura Panadura Rd to Akkara 100 New Town to Sagara Palansooriya Collage Rd via Batugampala	PS	6.900	0.00	0%												
31	From Boralugoda Rd to Poruwadanda Jun via Manana Sudarshanaramaya.	PS	2.800	0.00	0%												
32	From Kotigala Ju. To Karauda Village via Kurana Akkara 60 Rd	PS	4.050	0.68	17%												
81	From kadanapitiya sawgus junction to Degamthilaka Mawatha	PS	2.550	0.36	14%												
82	Rathmalgoda Deerananda Mawatha	PS	2.200	0.52	24%												



Surfing Work Completed



Surfing Work in progress



Surfing Not Started



Total Road Length



Asphalt work Completed Length

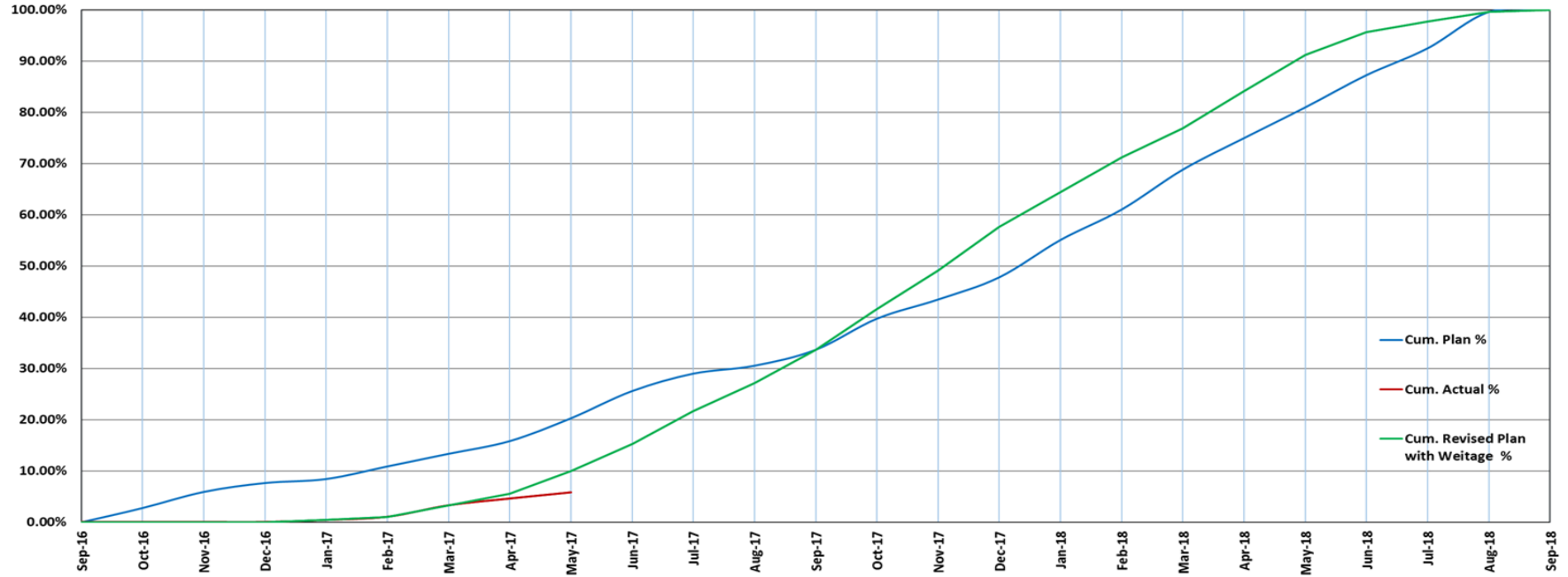


Concrete work Completed Length

Total Surfing Length :1.56 Km (1.66%)

S Curve - Physical Progress CP-RR (KL3)

Olympus Construction(Pvt.)Ltd JV with Rani
Construction (Pvt.)Ltd



	Sep-16	Oct-16	Nov-16	Dec-16	Jan-17	Feb-17	Mar-17	Apr-17	May-17	Jun-17	Jul-17	Aug-17	Sep-17	Oct-17	Nov-17	Dec-17	Jan-18	Feb-18	Mar-18	Apr-18	May-18	Jun-18	Jul-18	Aug-18	Sep-18
Cum. Plan %	0.00%	2.79%	5.93%	7.66%	8.44%	10.90%	13.36%	15.84%	20.29%	25.60%	28.99%	30.54%	33.65%	39.71%	43.45%	47.78%	55.06%	61.00%	68.78%	74.93%	80.92%	87.20%	92.44%	99.52%	100.00%
Cum. Revised Plan with Weightage %	0.00%	0.00%	0.00%	0.00%	0.39%	1.02%	3.25%	5.50%	9.99%	15.20%	21.64%	27.15%	33.65%	41.58%	49.12%	57.63%	64.41%	71.21%	76.89%	84.10%	91.15%	95.60%	97.70%	99.58%	100.00%
Cum. Actual %	0.00%	0.00%	0.00%	0.00%	0.39%	1.02%	3.25%	4.56%	5.76%																

Work Progress Physical – KL 3

Progress	Cumulative Status as at 30-April-2017 (%)		Cumulative Status as at 31-May-2017 (%)	
	Target (Revised)	Actual	Target (Revised)	Actual
Physical	15.84(5.50)%	4.56%	20.29(9.99)%	5.76%

Payments Certified – KL 3

Description	Certified Amount (LKR)
Accepted Contract Amount (ACA)	1,817,750,688.60
Total Certified up to 23 rd February 2017 for works executed up to October, November, December 2017 (With Mobilization advance)	244,925,873.05

Photographs – KL 3



Embankment construction(0+063-0+105) (Road ID 81)
Kandanapitiya sawgashandiya road



ABC overlaying (0+624-0+770)(Road ID 82)
Rathmalfoda Deerananda mawatha

Road Pavement Construction Progress in PIC 03 up to 31th of May-2017

Povince/ District	Package No.	Name of the Contractor	Acc. Contract Amount/ (Rs. Million)	No. of Roads	Total Road Length/ (km)	Completion of Road Pavement Construction up to 30th of April 2017/km		Asphalt length Contractor Agreed to complete during the month of May 2017/km	Completion of Road Pavement Construction during the month of May 2017 /km		Total Asphalt length completed up to 30th May 2017/km	Total road Pavement length(Concrete+Aspha lt) completed up to 30th May 2017/km	Percentage of Asphalt Completion of the Contract
						Asphalt	Concrete		Asphalt	Concrete			
Central Province	KA 01	Sierra Construction (Pvt.) Ltd.	1,756	17	76.2	44.76	0.14	4.60	2.86	0.01	47.62	47.77	62.5%
	KA 02	Sierra Construction (Pvt.) Ltd.	1,924	17	70.85	44.17	3.67	5.00	2.78	0.20	46.95	50.82	66.3%
	KA 03	Edward and Christie.	2,097	16	73.95	39.06	3.21	3.48	1.40		40.46	43.67	54.7%
	MA 01	KD Ebert and Sons Holdings(Pvt) Ltd.	1,622	18	75.7	43.38	0.00	6.50	1.71	0.00	45.09	45.09	59.6%
	MA 02	Edward and Christie.	1,249	14	57.0	42.43	0.17	4.89	1.85	0.03	44.28	44.48	77.7%
	MA 03	CML-MTD Construction limited		19	61.3	34.15	2.92	6.47	3.62	0.00	37.77	40.69	61.6%
	NE 01	Sierra Construction (Pvt.) Ltd.	2,298	14	76.6	33.19	0.00	6.00	0.00	0.00	33.19	33.19	43.3%
	NE 02	Sierra Construction (Pvt.) Ltd.	1,242	14	38.5	26.02	1.24	3.75	1.58	0.13	27.60	28.97	71.7%
	NE 03	Sierra Construction (Pvt.) Ltd.	2,070	15	64.9	34.55	1.10	4.20	0.98	0.00	35.53	36.63	54.7%
Sabaragamuwa Province	R 01	KD Ebert and Sons Holdings(Pvt) Ltd.	2,022	12	82.95	35.71	0.00	5.00	3.32	0.00	39.03	39.03	47.1%
	R 02	KD Ebert and Sons Holdings(Pvt) Ltd.	2,384	14	91.7	29.77	0.00	5.00	2.85	0.00	32.62	32.62	35.6%
	R 03	R.R. Construction (Pvt) Ltd.	2,021	12	80.35	61.94	0.00	1.29	0.00	0.00	61.94	61.94	77.1%
	KE 01	KD Ebert and Sons Holdings(Pvt) Ltd.	1,973	17	74.75	31.00	0.00	5.10	0.80	0.00	31.80	31.80	42.5%
	KE 02	Nawaloka Construction Co. (Pvt) Ltd.	1,817	21	78.25	21.37	0.05	5.93	1.78	0.02	23.15	23.22	29.6%
	KE 03	Nawaloka Construction Co. (Pvt) Ltd.	1,632	25	64.12	16.30	0.09	5.00	2.62	0.00	18.92	19.01	29.5%
Kaluthara District	KL 01	Maga Engineering (Pvt) Ltd	1,926	42	94.0	4.95	0.71	5.00	0.52	0.00	5.47	6.18	5.82%
	KL 02	Olympus Construction(Pvt.)Ltd JV with Rani Construction (Pvt.)Ltd	1,811	19	89.0	0.00	0.38	1.00	0.40	0.00	0.40	0.38	0.45%
	KL 03	Olympus Construction(Pvt.)Ltd JV with Rani Construction (Pvt.)Ltd	1,817	22	94.0	1.56	0.00	1.50	0.00	0.00	1.56	1.56	1.66%

List of Utilities

Package	No. of Roads	No. of Roads Surveyed for Utility Shifting	Utilities to be Shifted								
			Electricity Pole/(Nos.)			Telecom Pole/(Nos.)			Water Line/(m)		
			Identified	in Progress	Completed	Identified	in Progress	Completed	Identified	in Progress	Completed
MA1	18	14	6	-	-	5	-	-	600	-	600
MA2	14	14	11	-	11	3	-	3	300	-	300
MA3	19	13	11	-	4	5	-	5	7479	5425	2054
KA1	17	17	10	1		7	0		700		700
KA2	17	12	30	-	10	53		29	961		961
KA3	16	11	46	4	23	42	8	26	2745		2745
NE1	14	14	3	-	-	1	-	-	1578	-	200
NE2	14	14	1	-	1	2	-	2	-	-	-
NE3	15	13	6	5	1	4	3	1	2255	1830	425
R1	12	10	47	Yes	3	59	Yes	9	3200	1700	1500
R2	14	12	18	10	8	18	11	7	3600	1000	2600
R3	12	12	37	24	13	11	7	4	3800	2115	1685
KE1	17	13	109	88	21	77	51	26	2000	-	-
KE2	21	15	83	58	18	70	38	33	3950	1450	2500
KE3	25	16	94	31	34	138	22	85	1360	565	795
KL1	42	8	22	16	6	55	Yes	-	250	50	200
KL2	5	07	Yes	1	51	Yes	-	100	-	-	5
KL3	6	5	21	no	-	65	no	-	-	-	-

Summary of Accidents reported in all Contracts-PIC 03 during the month of May 2017

District	Package	Date of Occurrence	Description	Level of Condition		Remarks
				Minor	Major	
Kandy	KA1	No accidents reported during the month				
	KA2					
	KA3					
Matale	MA1					
	MA2					
	MA3	18.05.2017	1)JCB went off from the road and fall into the drop	√		No injuries
	31.05.2017	2)Tipper went off from the road and fall into the drop				
Nuwaraeliya	NE1	No accidents reported during the month				
	NE2					
	NE3					
Rathnapura	R1					
	R2					
	R3					
Kegalle	KE1					
	KE2					
	KE3					
Kalutara	KL1					
	KL2					
	KL3					

Roads Effected by Flood and Earth slips in Rathnapura District in May 2017 - R1



Earth slip at KaluAndura
Diurumpitiya watta - Gatahaththa
Road via Muruthengala, RD 17
Ch- 01+800



Flood at Bodhimaluwa -
Paranagama Road via pohorabawa
collage, RD 19A Ch- 02+430



Road damaged due to Flood at
Ihalakanda to Paranagama Bodhi
Maluwa Road via Kunuggalla,
Rukahena, Hatharaandahena &
Pahalawatta Anthargammana RD 19
Ch- 02+430

Roads Effected by Flood and Earth slips in Rathnapura District in May 2017 - R2



Earth slip and bolder collapse on the road of Sidurupitiya Junction pitakelaya Road (ID 30) at CH 2+189-2+200 LHS Date - 30.05.2017



Asphalt surface totally damaged at Elapatha Damme Junction Road (ID 29) at CH 2+042 BS Date 30.05.2017



Asphalt surface totally damaged at Elapatha Damme Junction Road (ID 29) at CH 2+900-2+920 BS Date - 30.05.2017

Roads Effected by Flood and Earth slips in Rathnapura District in May 2017 – R3



Bypass Bridge collapsed
Ellagewaththa Junction to
Godakawela via Opatha, Makandura
(Road No. 01) Ch.03+880 Date -
26.05.2017



Stored cement damaged
at Tapaswara Kanda - Wiskamgoda
Road Via Karapotha Bridge (Road
No. 08) Date - 26.05.2017



Asphalt surface damaged at
Rilladola Bogaha Asala to
Amunukara Junction (Road No. 26)
Ch 0++450 Date - 26.05.2017

Roads Effected by Flood and Earth slips in Kalutara District in May 2017 – KL1



Flood at Yala junction to werawaththa Naragala road, RD 43
Ch-0+280



Flood at Panape ketagoda Millaniya Road, RD 83
Ch- 3+020

Roads Effected by Flood and Earth slips in Kalutara District in May 2017 – KL2



Road submerged at Galamatta to
Meegama Road, ID 35
Ch. 0+510



Road damaged after flood at
Welipenna Junction to Rameeya
Road ID 37
Ch. 0+ 700



Road damaged after flood at
Welipenna Junction to Rameeya
Road ID 37
Ch. 1+ 100

Roads Effectuated by Flood and Earth slips in Kalutara District in May 2017 – KL3



Main yard submerged



Earth Slip at Polegoda Ihala
Welgama Paragoda via Wadigangoda
road Road ID 23
Ch-1+600

Summary of Public Complaints - PIC 03 as at 31st May 2017

Province/ District	Package No.	Name of the Contractor	No. of Public Complaints Received				Total	No. of Attended	No. of Completely Settled	Solutions in Progress
			Requests	Suggestion s	Complaints	Crack Related Issues				
Central Province	KA 01	Sierra Construction (Pvt.) Ltd.	77	0	8	1	86	86	70	16
	KA 02	Sierra Construction (Pvt.) Ltd.	82	2	20	0	104	104	104	0
	KA 03	Edward and Christie.	102	0	3	0	105	105	96	9
	MA 01	KD Ebert and Sons Holdings(Pvt) Ltd.	80	10	63	2	155	155	85	70
	MA 02	Edward and Christie.	35	21	29	0	85	85	85	0
	MA 03	CML-MTD Construction limited	47	1	18	0	66	66	66	0
	NE 01	Sierra Construction (Pvt.) Ltd.	84	3	2	0	89	89	60	29
	NE 02	Sierra Construction (Pvt.) Ltd.	22	0	0	0	22	22	18	4
	NE 03	Sierra Construction (Pvt.) Ltd.	55	2	7	0	64	64	47	17
Sabaragamuwa Province	R 01	KD Ebert and Sons Holdings(Pvt) Ltd.	43	11	28	0	82	82	82	0
	R 02	KD Ebert and Sons Holdings(Pvt) Ltd.	46	2	2	0	50	50	37	13
	R 03	R.R. Construction (Pvt) Ltd.	199	9	5	3	216	216	203	13
	KE 01	KD Ebert and Sons Holdings(Pvt) Ltd.	20	4	13	0	37	37	37	0
	KE 02	Nawaloka Construction Co. (Pvt) Ltd.	62	5	2	0	69	69	67	2
	KE 03	Nawaloka Construction Co. (Pvt) Ltd.	31	4	22	3	60	60	38	22
Kaluthara District	KL 01	Maga Engineering (Pvt) Ltd	26	1	4	0	31	31	13	18
	KL 02	Olympus Construction(Pvt.)Ltd JV with Rani Construction (Pvt.)Ltd	11	2	6	0	19	19	13	6
	KL 03	Olympus Construction(Pvt.)Ltd JV with Rani Construction (Pvt.)Ltd	11	0	8	2	21	21	19	2
Total			1033	77	240	11	1361	1361	1140	221

Summary of Training Programmes / Workshops Conducted by iRoad-PIC 03 up to Date

No.	Name of the Programme	Number of Programmes held	Participants		
			Male	Female	Total
1	Workshop on Environment and Social Consideration	4	63	22	85
2	Workshop on Contract Administration in Construction Supervision	1	68	12	80
3	Workshop on Road Investigation and Pavement Design	1	57	4	61
4	Workshop on Social Safeguard and Environment Progress, ADB Mission	2	106	19	125
5	Workshop on Social Safeguard Concept in iRoad Programme	1	67	14	81
6	Workshop on Calculation of Physical Progress using MS Project	2	39	46	85
7	Identification workshop on Co-operate Social Responsibility Programme	1	43	4	47
8	Awareness workshop on Environment and Social Safeguard	2	98	14	112
9	Awareness workshop for Local Government and Provincial Council Officers	6	447	75	522
10	Awareness Workshop on Road Safety for Drivers of PIU and PIC	2	108	-	108
11	Workshop on Interpretation of FIDIC Contract Documents and Overview of Contract Claims	2	81	7	88
Total		24	1177	217	1394

Submission of Reports by iRoad-PIC 03 up to the end of May 2017

Name of the Report	Reporting Period	Submission Date
Semi-Annual Report on Social and Resettlement Safeguard Consideration	January 2016 to June 2016	4-Nov-16
Semi-Annual Report on Social and Resettlement Safeguard Consideration	July 2016 to December 2016	31-Mar-17
Annual Environmental Monitoring Report	January 2016 to December 2016	28-Mar-17
Report on project Performance Management System (PPMS)	Construction Stage	27-Mar-17

Progress of the Environmental Safeguard Activities (Sabaragamuwa, Central Provinces and Kalutara District)

Environmental Safeguard activities

- Environmental field inspections and Checking Environmental Monitoring Check Lists have been conducted by Contractors, PIU and PIC Environmental and Social Safeguard Specialists on all active sites.
- ADB mission on Safeguard and CSD visited R3 and KE1 packages in Sabaragamuwa Province on 17 ,18 and NE1 ,KA3 and MA3 Packages in Central Province on 19 20 and 21 May 2017

Submission of the EMAP

- 18 EMAPs were submitted and acceptance was given for these all 18 EMAPs by PIC up the month

Submission of the EMC

- 147 EMCs at design and preconstruction stage
- 81 EMCs at 25% construction stage
- 27 EMCs at 50% construction stage
- 22 EMCs at 75% construction stage
- 08 EMCs at 100 % construction stage
- 06 EMC at Post construction stage

Traffic Arrangement KA1



Traffic Management at Madamahanuwara Town –
Kandekumbura Road (Retiyaga Bus Stand) via Matideniya
Road CH-4+050 (Road No. 02)



Tool Box meeting At Zone - 01

Environmental impact mitigation measures KA 01



Embankment Turfing – Sirimalwatta Nattarampotha Road No 44 – 1+990-1+210 (LHS)

Special Environmental Activities by NE02

Supported and jointed to the solid waste management program conducted by the Sirimavo Bandaranayaka Girls collage –Hanguranketha



Dumped solid waste in either side of the road along the Hanguranketha to Randenigala (through Kandahandiya and adikarigama) were collected by the 12 groups.

Local Authority –Hanguranketha, Divisional Secretariat –Hanguranketha, Sri Inaka Mahawali Authority , Department of Wild life ,Road Development Authority were jointed

Details of Removal and Planting of Trees in all Contracts up to the end of May 2017

Package	Contractor	Total Trees removed	Total Trees Planted
KA1	Sierra Construction (Pvt) Ltd	08	None
KA2	Sierra Construction (Pvt) Ltd	63	168
KA3	Edward and Christie (Pvt) Ltd	256	14
MA1	K D Ebert and Sons Holdings (Pvt) Ltd	26	109
MA2	Edward and Christie (Pvt) Ltd	7	46
MA3	CML-MTD Construction (Pvt) Ltd	40	63
NE1	Sierra Construction (Pvt) Ltd	06	30
NE2	Sierra Construction (Pvt) Ltd	None	30
NE3	Sierra Construction (Pvt) Ltd	01	300
R1	K D Ebert and Sons Holdings (Pvt) Ltd	137	160
R2	K D Ebert and Sons Holdings (Pvt) Ltd	86	312
R3	RR Construction (Pvt) Ltd	358	620
KE1	K D Ebert and Sons Holdings (Pvt) Ltd	226	572
KE2	Nawaloka Construction (Pvt) Ltd	263	133
KE3	Nawaloka Construction (Pvt) Ltd	14	30
KL1	Maga construction (Pvt) Ltd	37	None
KL2	Olympus Construction (Pvt) Ltd	01	None
KL3	Olympus Construction (Pvt) Ltd	None	None
Total		1529	2587



- **1529** trees were removed up to this month in all Packages
- **4,587** trees have to be planted for those removed trees.
- **2,587** trees have already planted by MA1(109), MA2(46), MA3 (63), KA2(168), KA3(14), NE1(30), NE2(30), NE3(300), R1(160), R2(312), R3(620), KE1(572) KE2(133) & KE3(30)

Environmental impact mitigation measures MA 01



Filling vacancies of planting place of SAHANA school of differently able children and prepared rainwater harvesting system for plants-Eyebrow system

Progress of the Safeguard Social Consideration (Central and Sabaragamuwa Provinces and Kalutara District of Western Province)

- Addressing Public Complaints, Suggestions, Grievances & Requests

- ❖ Reviewed 01 GRC report and made corrections and introduced proper reporting system about GRC.
- ❖ Monitored Public Complaints/Suggestions/Request Registers were maintained at Contractors main offices and work site offices.
- ❖ Motivated to maintain Public complaints/Suggestions/Request boxes at each and every sites by the Contractors.
- ❖ Four public complaints received directly and have been addressed.
- ❖ Monitored the public complaint administration in Six Districts.
- ❖ Participated for one GRC Meeting at Kalutara District.

Progress of the Safeguard Social consideration (Central and Sabaragamuwa Provinces and Kalutara District of Western Province)

- Other Activities

- ❖ Motivated contractors to conduct corporate Social responsibility programmes for next month.
- ❖ Monitored conducting CSR programmes by Contractors. They conducted 02 CSR programmes in Sabaragamuwa Province ,01 CSR programmes in Central Province and 01 CSR programmes in Kalutara District.
- ❖ Collected public opinion from 30 road users about road development in their villages.

Progress of the Safeguard Social Consideration (Central and Sabaragamuwa Provinces and Kalutara District of Western Province)



HIV/AIDS Prevention and Health Awareness Programme at Bandaragama in Kalutara District

Progress of the Safeguard Social Consideration (Central and Sabaragamuwa Provinces and Kalutara District of Western Province)



Road Safety Awareness Programme at Galathara Aranayake Vidyalaya in Kegalle District
on 19th May 2017.

ASIAN DEVELOPMENT BANK FUNDED

**INTEGRATED ROAD INVESTMENT
PROGRAMME (iROAD)
– NWP & NCP**

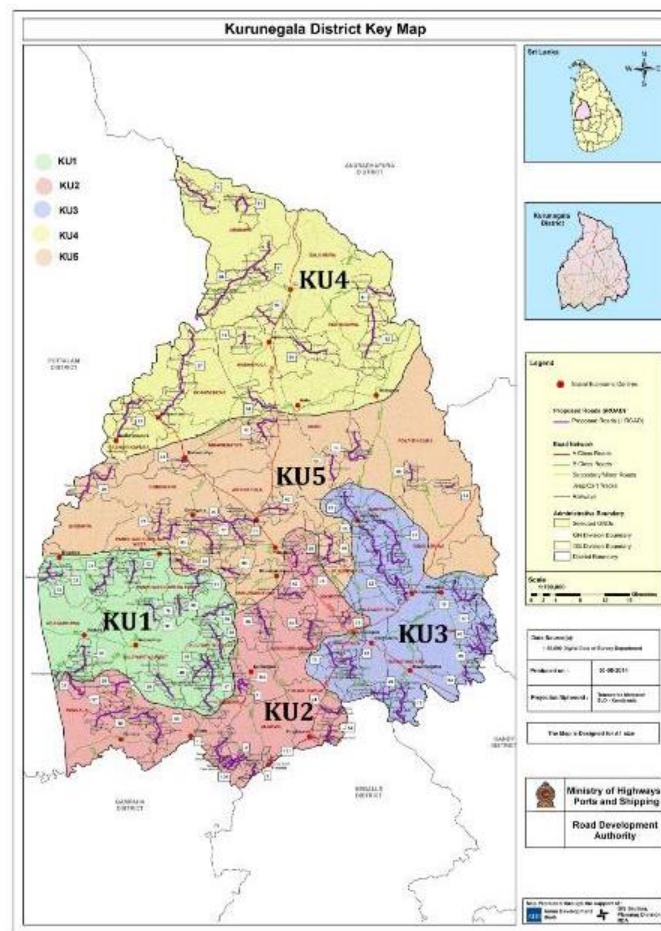
**PROJECT IMPLEMENTATION
CONSULTANTS
PIC 02**

Progress up to 31.05.2017



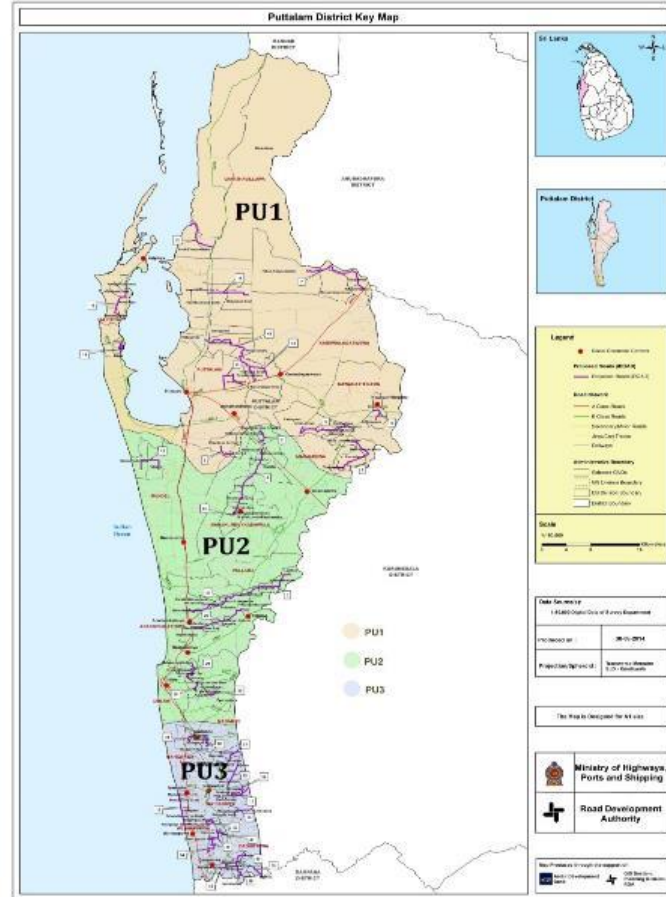
Project Location Maps – Kurunegala District

Package	Road Length (km)
KU1	85.00
KU2	100.00
KU3	99.00
KU4	97.10
KU5	103.80
TOTAL	484.90



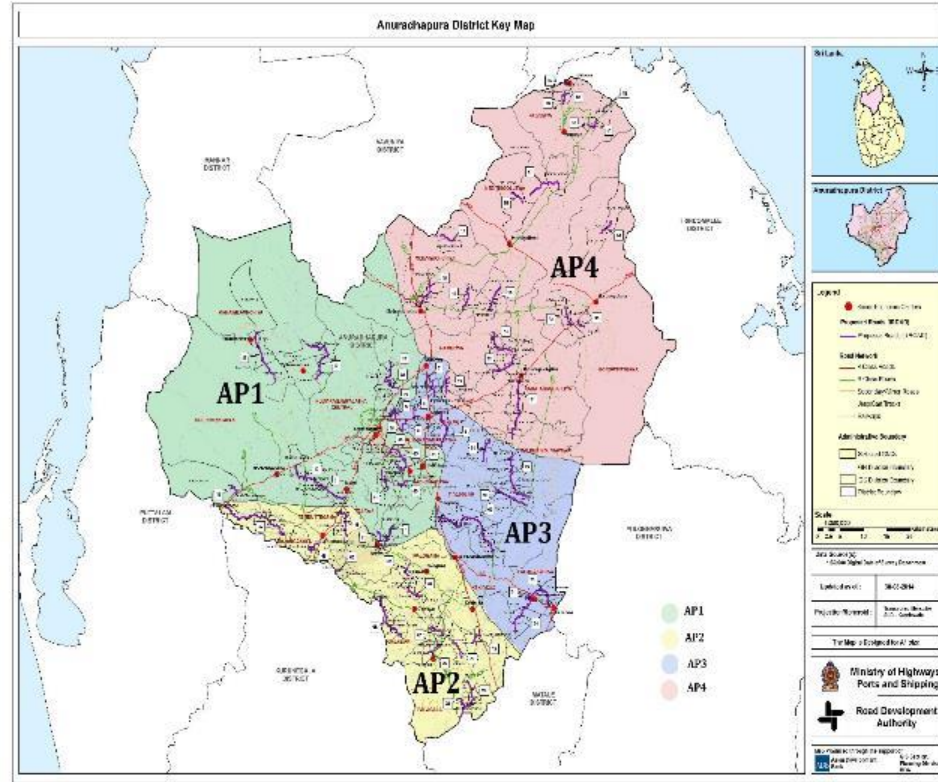
Project Location Maps – Puttalam District

Package	Road Length (km)
PU1	92.79
PU2	73.84
PU3	53.30
TOTAL	219.93



Project Location Maps – Anuradhapura District

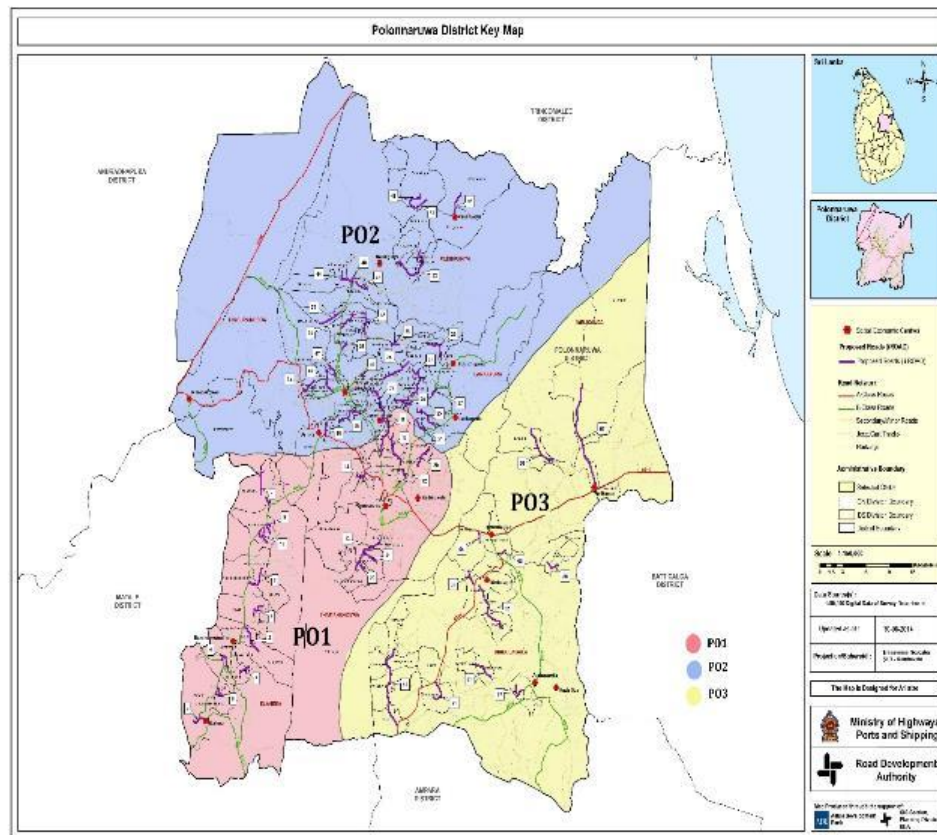
Package	Road Length (km)
AP1	82.90
AP2	76.60
AP3	83.40
AP4	87.10
TOTAL	330.00



Project Location Maps -

Polonnaruwa District

Package	Road Length (km)
PO1	49.40
PO2	74.05
PO3	46.50
TOTAL	169.95



Summary of Progress-Survey/Investigation & Design in KU1

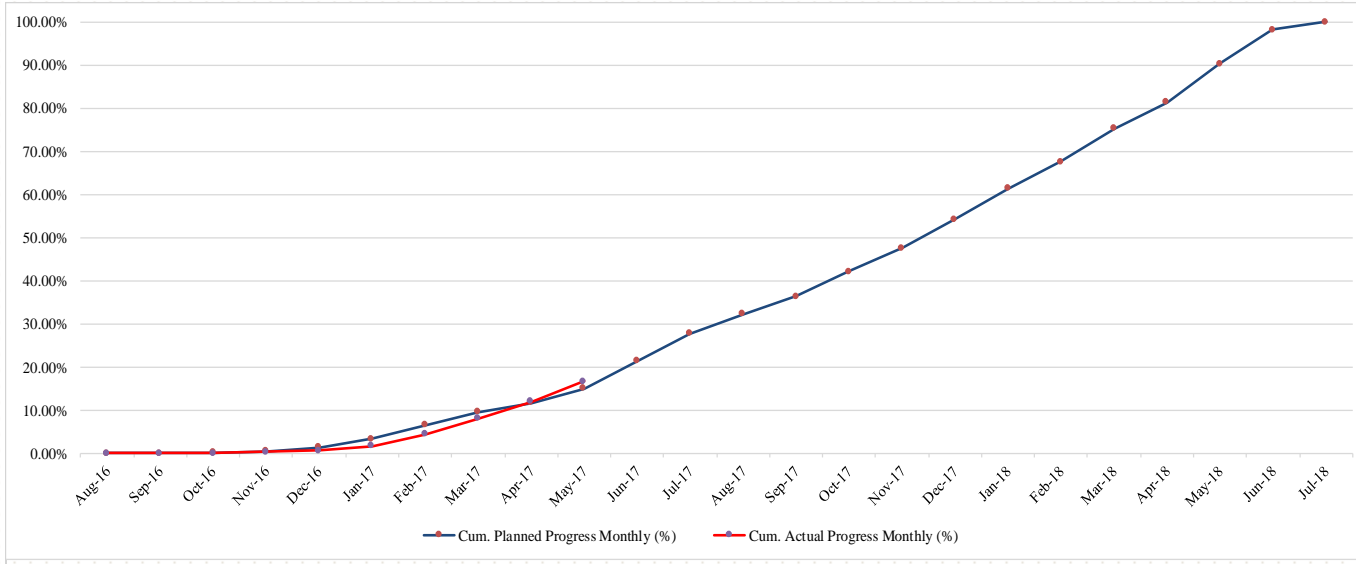
Description	Total Length (km)	Horizontal Alignment		Initial Cross section		Investigation			Pavement Design		Vertical Alignment		Design Cross Section	
Road No.		Submitted	Approved	Submitted	Approved	Test pit	Lab Testing	Report	Submitted	Approved	Submitted	Approved	Submitted	Approved
30	5.50	5.50	5.50	5.50	5.50	5.50	5.50	5.50	5.50	5.50	5.50	5.50	5.50	5.50
32	2.50	2.50	2.50	2.50	2.50	2.50	2.50	2.50	2.50	2.50	2.50	2.50	2.50	2.50
33	6.70					6.70	6.70	6.70						
34	8.90					8.90	8.90	8.90	8.90					
36	1.50					1.50	1.50	1.50	1.50					
47	10.00	10.00	10.00	10.00	10.00	10.00	10.00	10.00	10.00	10.00	10.00	10.00	10.00	10.00
48	3.70	3.70	3.70	3.70	3.70	3.70	3.70	3.70	3.70	3.70	3.70	3.70	3.70	3.70
49	2.00	2.00	2.00	2.00	2.00	2.00	2.00	2.00	2.00	2.00	2.00			
50	6.50	6.50	6.50	6.50		6.50	6.50	6.50	6.50					
55	5.00					5.00	5.00							
76	5.00	5.00	5.00			5.00	5.00							
81	7.70					7.70								
82	4.60	4.60	4.60	4.60	4.60	4.60	4.60	4.60	4.60	4.60	4.60	4.60	4.60	4.60
86	6.40	6.40	6.40	6.40	6.40	6.40	6.40	6.40	6.40	6.40	6.40	6.40	6.40	6.40
97	4.50					4.50	4.50	4.50						
98	4.50					4.50	4.50							
Page Total	85.00	46.20	46.20	41.20	34.70	85.00	77.30	62.80	51.60	34.70	34.70	32.70	32.70	32.70
Work Done (%)		54%	54%	48%	41%	100%	91%	74%	61%	41%	41%	38%	38%	38%

Progress of Road Work Bar Chart in KU1

Serial No	DS.Division	Road ID	Road Name	Road Category	Length (Km)	Progress Up to End of May 2017										
						1 km	2 km	3 km	4 km	5 km	6 km	7 km	8 km	9 km	10 km	11 km
1	Bingiriya	30	Talagahapitiya Junction to Walrawa Road	PRDD	5.50											
2		32	Kaduruwewa School to Wallawewa School Road	PRDD	2.50											
3		34	Meladeniya Junction Udawela Kakiriyamditthi, Ganegoda to Ambawewa Road	PS	8.90											
4	Udubaddawa	33	Karulla, Horathapola Kibulkotumulla Via Paliyagara Road	PS	6.70											
5		36	Kumbukgahamulla Central Collage	PS	1.50											
6	Panduwasnuwara West	76	Kamburapola Junction to Pahalagamuwa, Nindawela Road	PS	5.00											
7		97	Hidiyamulla Junction to Guruthippala Junction	PRDD	4.50											
8		98	Nagollagoda, Ahetumulla, Higuregama Temle Road	PS	4.50											
9	Panduwasnuwara East	81	Mawee ela Junction to Thelibewa Temple via Ilukpitiya Junction	PS	7.70											
10		82	Magulagama Junction to Ambagahlanda Mohoththauswagoda Junction	PS	4.60											
11	Kuliyaipitiya East	47	Bihalpola Muthugala Road	PRDD	10.00											
12		48	Ihalamuluthangala to Korale Junction Road	PRDD	3.70											
13		49	Nakkawattha Temple Road to Kaballa Road	PS	2.00											
14		50	Katupotha, Dalupothagama, Thoranegedera, Kirimatiyawa Road	PRDD	6.50											
15		86	Horamubuwa Mawee Ela Road	PRDD	6.40											
16	Kuliyaipitiya West	55	Kosgahamulla Junction to Dambadeniya Road	PRDD	5.00											
Total					85.00											

Earthwork in progress
 ABC Completed
 Asphalt Completed

Physical Progress of Plan Work in KU1

[illegible]

Physical Progress - KU1

Progress	Cumulative Status as at 30 th April 2017		Cumulative Status as at 31 st May 2017	
	Target (%)	Actual (%)	Target (%)	Actual (%)
Physical	11.55%	11.95%	14.98%	16.59%

Payments Certified - **KU1**

Description	Certified Amount (LKR)
Accepted Contract Amount	2,005,790,082.72
Up to Cumulative Certified Amount	624,056,324.36

Contract KU1 - Progress Photographs



ABC Laying at Road ID 47
9+150 km



Shoulder Construction at Road ID
48
0+090 km

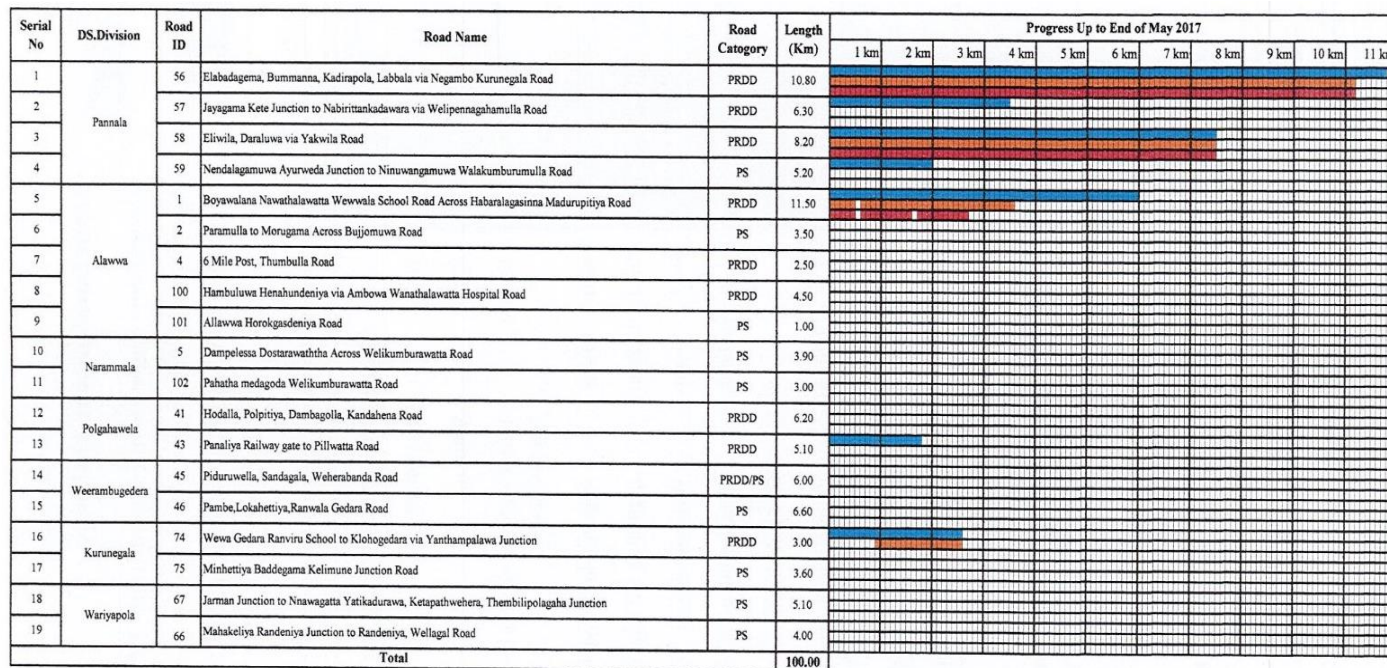


Asphalt Compaction at Road ID 47
8+400 km

Summary of Progress-Survey/Investigation & Design in KU2

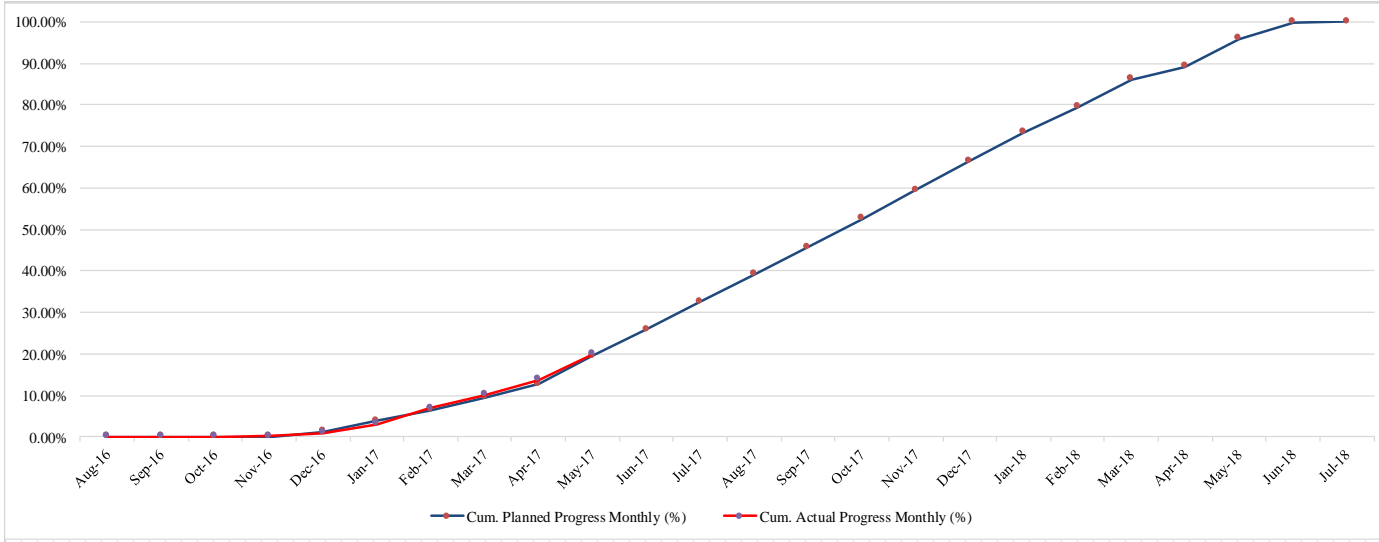
Description	Total Length (km)	Horizontal Alignment		Initial Cross section		Investigation			Pavement Design		Vertical Alignment		Design Cross Section	
Road No.		Submitted	Approved	Submitted	Approved	Test pit	Lab Testing	Report	Submitted	Approved	Submitted	Approved	Submitted	Approved
56	10.80	10.80	10.80	10.80	10.80	10.80	10.80	10.80	10.80	10.80	10.80	10.80	10.80	10.80
57	6.30	6.30	6.30	6.30	6.30	6.30	6.30	6.30	6.30	6.30	6.30	6.30	6.30	6.30
58	8.20	8.20	8.20	8.20	8.20	8.20	8.20	8.20	8.20	8.20	8.20	8.20	8.20	8.20
59	5.20	5.20	5.20	5.20	5.20	5.20	5.20	5.20	5.20	5.20	3.00	3.00	3.00	3.00
1	11.50	11.50	11.50	11.50	11.50	11.50	11.50	11.50	11.50	11.50	11.50	11.50	11.50	11.50
2	3.50	3.50	3.50	3.50	3.50	3.50	3.50	3.50	3.50	3.50				
4	2.50	2.50	2.50	2.50	2.50	2.50	2.50	2.50	2.50	2.50	2.50	2.50	2.50	2.50
100	4.50	4.50	4.50	4.50	4.50	4.50	4.50	4.50	4.50	4.50	4.50	4.50	4.50	4.50
101	1.00	1.00	1.00	1.00	1.00	1.00	1.00	1.00	1.00	1.00	1.00	1.00	1.00	1.00
5	3.90	3.90	3.90	3.90	3.90	3.90	3.90	3.90	3.90	3.90	3.90	3.90	3.90	3.90
102	3.00	3.00	3.00	3.00	3.00	3.00	3.00	3.00	3.00	3.00	3.00	3.00	3.00	3.00
41	6.20	6.20	6.20			6.20	6.20	6.20	6.20	6.20				
43	5.10	5.10	5.10	5.10	5.10	5.10	5.10	5.10	5.10	5.10	5.10	5.10	5.10	5.10
45	6.00	6.00	6.00	6.00	6.00	6.00	6.00	6.00	6.00	2.40	6.00	2.40	3.00	
46	6.60	6.60	6.60	6.00	6.00	6.60	6.60	6.60	6.60	6.60	6.60			
74	3.00	3.00	3.00	3.00	3.00	3.00	3.00	3.00	3.00	3.00	3.00	3.00	3.00	3.00
75	3.60	3.60	3.60			3.60	3.60	3.60	3.60	3.60				
67	5.10	5.10	5.10			5.10	5.10	5.10	5.10	5.10				
66	4.00	4.00	4.00			4.00	4.00	4.00	4.00	4.00				
Page Total	100.00	100.00	100.00	80.50	80.50	100.00	100.00	100.00	100.00	96.40	75.40	65.20	65.80	58.30
Work Done (%)		100%	100%	81%	81%	100%	100%	100%	100%	96%	75%	65%	66%	58%

Progress of Road Work Bar Chart in KU2



Earthwork in progress
 ABC Completed
 Asphalt Completed

Physical Progress of Plan Work in KU2

[illegible]


Physical Progress – KU2

Progress	Cumulative Status as at 30 th April 2017		Cumulative Status as at 31 st May 2017	
	Target (%)	Actual (%)	Target (%)	Actual (%)
Physical	12.66%	13.77%	19.33%	19.87%

Payments Certified – KU2

Description	Certified Amount (LKR)
Accepted Contract Amount	2,124,166,266.00
Up to Cumulative Certified Amount	655,771,220.96

Contract KU2 - Progress Photographs



Preparation for ABC Laying at
Road ID 01 3+300 km



Priming at Road ID 58
5+840 - 6+255 km


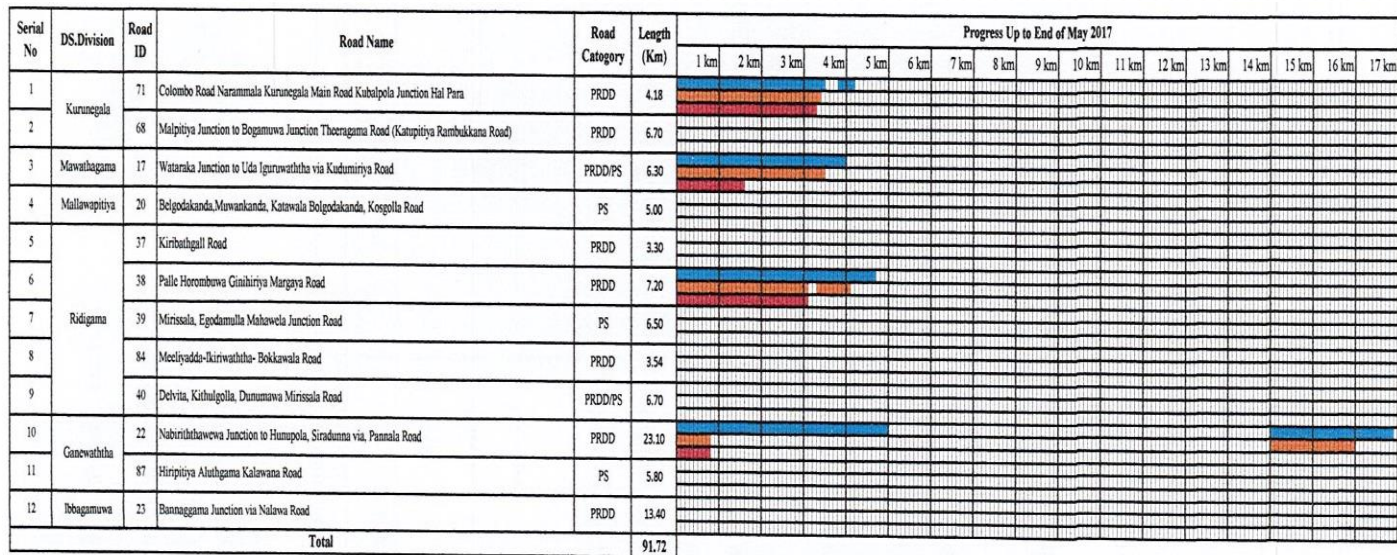


Asphalt Laying at Road ID 01
1+800 km

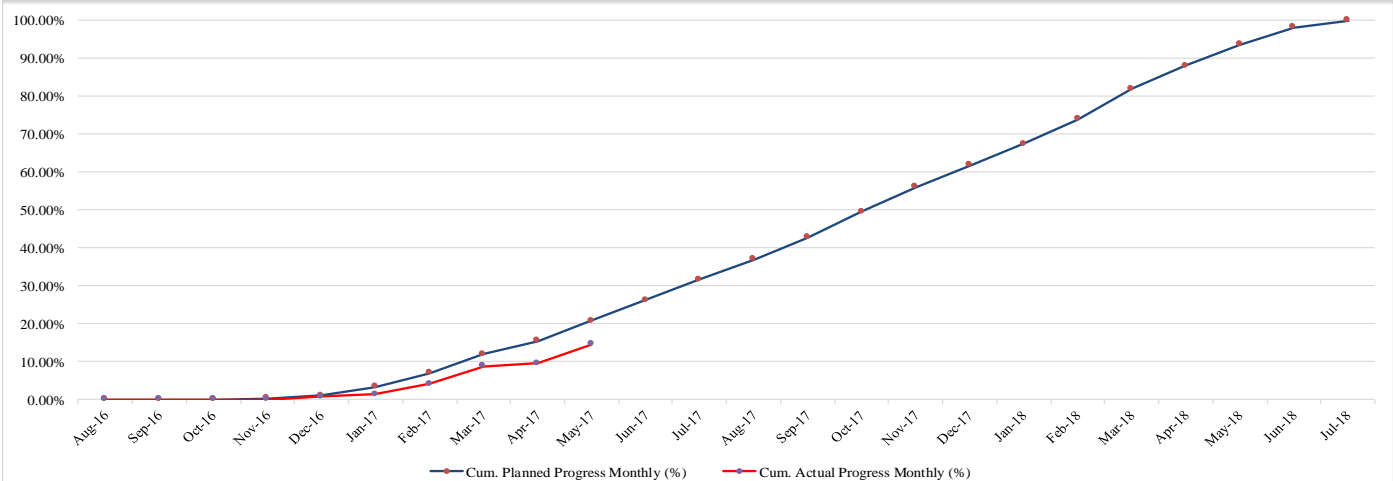
Summary of Progress-Survey/Investigation & Design in KU3

Description	Total Length (km)	Horizontal Alignment		Initial Cross section		Investigation			Pavement Design		Vertical Alignment		Design Cross Section	
Road No.		Submitted	Approved	Submitted	Approved	Test pit	Lab Testing	Report	Submitted	Approved	Submitted	Approved	Submitted	Approved
71	4.18	4.18	4.18	4.18	4.18	4.18	4.18	4.18	4.18	4.18	4.18	4.18	4.18	4.18
68	6.70	6.70	6.70	6.70	6.70	6.70	6.70		6.70		6.70		1.00	
17	6.30	6.30	6.30	6.30	6.30	6.30	6.30		6.30	6.30	6.30	6.30	4.00	4.00
20	5.00	5.00				5.00	5.00	5.00						
37	3.30					3.30	3.30	3.30						
38	7.20	7.20	7.20	7.20	7.20	7.20	7.20	7.20	7.20	7.20	7.20	7.20	6.00	5.00
39	6.50					6.50	6.50							
84	3.54					3.54	3.54	3.54						
40	6.70					6.70	6.70							
22	12.00	12.00	12.00	12.00	12.00	12.00	12.00	12.00	12.00	12.00	12.00	12.00	5.00	5.00
	11.10	11.10	11.10	11.10	11.10	11.10	11.10	11.10	11.10	11.10	11.10	11.10	7.00	
87	5.80	5.80	5.80			5.80	5.80	5.80						
23	13.80	13.80	13.80			13.80	13.80	13.80	13.80					
Page Total	92.12	72.08	67.08	47.48	47.48	92.12	92.12	65.92	61.28	40.78	47.48	40.78	27.18	18.18
Work Done (%)		78%	73%	52%	52%	100%	100%	72%	67%	44%	52%	44%	30%	20%

Progress of Road Work Bar Chart in KU3



Physical Progress of Plan Work in KU3

[illegible]

Physical Progress – KU3

Progress	Cumulative Status as at 30 th April 2017		Cumulative Status as at 31 st May 2017	
	Target (%)	Actual (%)	Target (%)	Actual (%)
Physical	15.39%	9.44%	20.68%	14.47%

Payments Certified – KU3

Description	Certified Amount (LKR)
Accepted Contract Amount	1,976,721,917.95
Up to Cumulative Certified Amount	429,997,733.14

Contract KU3 - Progress Photographs



Excavation for Edge Widening at
Road ID 71 4+120 km



Sub Base Laying at Road ID 38
4+225 km




ABC Laying at Road ID 17
2+650 km

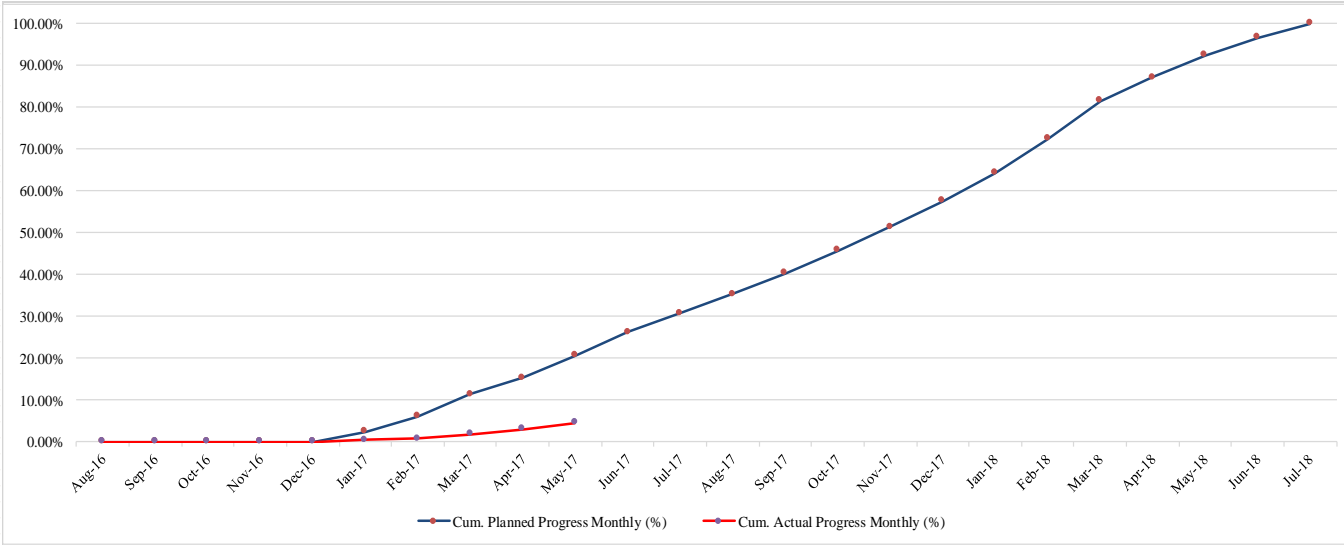
Summary of Progress-Survey/Investigation & Design in KU4

Description	Total Length (km)	Horizontal Alignment		Initial Cross section		Investigation			Pavement Design		Vertical Alignment		Design Cross Section	
Road No.		Submitted	Approved	Submitted	Approved	Test pit	Lab Testing	Report	Submitted	Approved	Submitted	Approved	Submitted	Approved
27	11.80					11.80	11.80							
28	9.50	9.50	9.50			9.50	9.50							
90	15.00	13.25	12.79	6.50		15.00	15.00	15.00	13.50	13.50				
91	6.42	6.42	6.42			6.42	6.42							
92	9.72	9.72	9.72	9.72	9.72	9.72	9.72	9.72	9.72	9.72	9.72	9.72	7.10	3.34
7	4.43	4.43	4.43			4.43	4.43	4.43						
8	8.00					8.00	8.00							
10	6.16	6.16	6.16			6.16	6.16	6.16	6.16	6.16				
11	4.88	4.88	4.88	4.88	4.88	4.88	4.88	4.88	4.88	4.88	4.88	4.88	4.88	4.88
94	6.98	6.98	6.98	6.98	6.98	6.98	6.98	6.98	6.98	6.98				
16	7.64	7.64	7.64	7.64	7.64	7.64	7.64	7.64	7.64	7.64	7.64	7.64	7.64	7.64
96	4.30	4.30	4.30	4.30	4.30	4.30	4.30	4.30	4.30	4.30	4.30	4.30	4.30	4.30
Page Total	94.83	73.28	72.82	40.02	33.52	94.83	94.83	59.11	53.18	53.18	26.54	26.54	23.92	20.16
Work Done (%)		77%	77%	42%	35%	100%	100%	62%	56%	56%	28%	28%	25%	21%

Progress of Road Work Bar Chart in KU4

[illegible]

Physical Progress of Plan Work in KU4

[illegible]

Physical Progress – KU4

Progress	Cumulative Status as at 30 th April 2017		Cumulative Status as at 31 st May 2017	
	Target (%)	Actual (%)	Target (%)	Actual (%)
Physical	15.19%	2.96%	20.56%	4.50%

Payments Certified – KU4

Description	Certified Amount (LKR)
Accepted Contract Amount	2,091,174,540.00
Up to Cumulative Certified Amount	415,189,353.43

Contract KU4 - Progress Photographs



Culvert Construction at Road ID
16
3+897 km



Replacing Existing Water Line at
Road ID 92 4+283 km






Asphalt Laying at Road ID 92
2+620 - 2+700 km

Summary of Progress-Survey/Investigation & Design in KU5

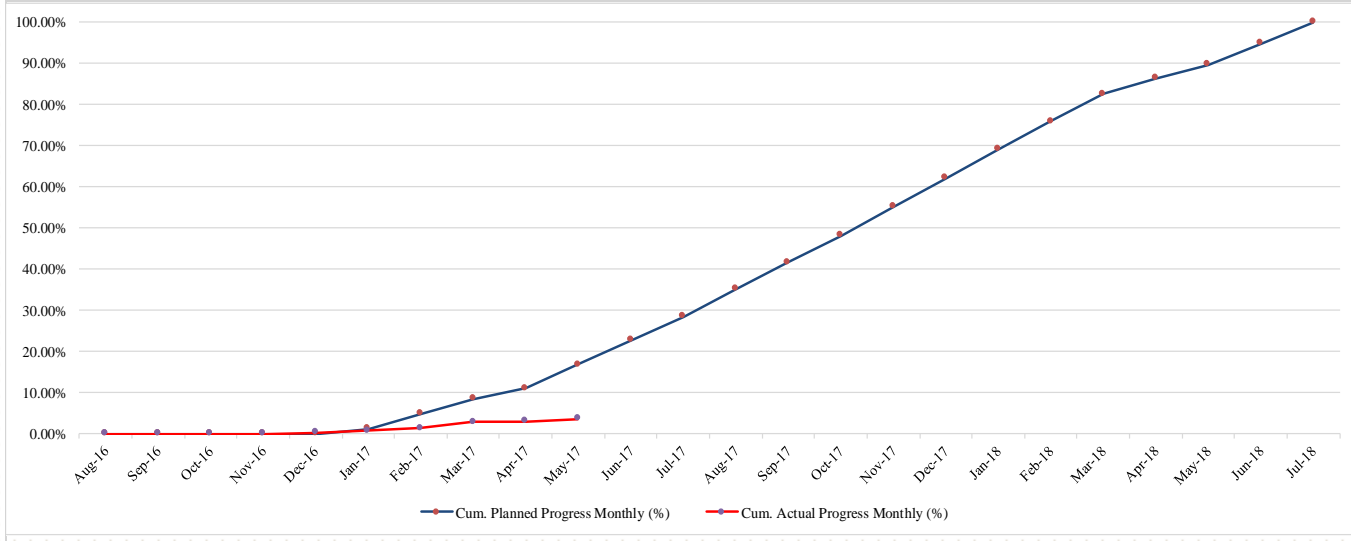
Description	Total Length (km)	Horizontal Alignment		Initial Cross section		Investigation			Pavement Design		Vertical Alignment		Design Cross Section	
Road No.		Submitted	Approved	Submitted	Approved	Test pit	Lab Testing	Report	Submitted	Approved	Submitted	Approved	Submitted	Approved
65	3.38	3.38	3.38	3.38	3.38	3.38	3.38	3.38	3.88	3.88	3.88		1.00	
62	4.61	4.61	4.61	4.61	4.61	4.61	4.61	4.61	4.61	4.61	4.61	4.61	4.61	4.61
61	4.94	4.94	4.94	4.94	4.94	4.94	4.94	4.94	4.94	4.94	4.94	4.94	4.94	4.94
26	11.02	11.02	11.02	10.93	10.93	11.02	11.02	11.02	11.02	11.02	11.02	11.02	10.93	10.93
29	11.20					11.20	11.20							
24	1.38	1.38	1.38	1.38	1.38	1.38	1.38	1.38	1.38	1.38	1.38		1.38	
12	6.90					6.90	6.90							
13	9.50					9.50	9.50							
14	8.30					8.30	8.30							
95	3.20					3.20	3.20							
77	4.12	4.12	4.12			4.12	4.12							
79	4.47	4.47				4.47	4.47	4.47						
80	4.86	4.86				4.86	4.86	4.86	4.86	4.86				
99	4.19	4.19	4.19	4.19		4.19	4.19	4.19	4.19	4.19	4.19			
83	6.03	6.03	6.03			6.03	6.03		6.03					
89	3.50					3.50	3.50	3.50						
70	8.50	8.50	8.50			8.50	8.50		8.50	8.50				
Page Total	100.10	57.50	48.17	29.43	25.24	100.10	100.10	42.35	49.41	43.38	30.02	20.57	22.86	20.48
Work Done (%)		57%	48%	29%	25%	100%	100%	42%	49%	43%	30%	21%	23%	20%

Progress of Road Work Bar Chart in KU5

Serial No	DS.Division	Road ID	Road Name	Road Category	Length (Km)	Progress Up to End of May 2017										
						1 km	2 km	3 km	4 km	5 km	6 km	7 km	8 km	9 km	10 km	11 km
1	Kobeigane	26	Padeniya Kobeigane Road	PRDD	11.02											
2	Wariyapola	65	Wariyapola to Amunugama, Malasma, Goluwewa Road	PS	3.50											
3		62	Werella Junction to Naramana Thambarawewa Road	PS	5.00											
4		61	Rambawewa Junction to Ambakadawara, Hettigedara via Mirihanagama Road	PS	4.93											
5	Polpithigama	14	Madahapola Mahayaya Madahapola Road	PS	8.30											
6		95	Makulpotha to Henawa	PS	3.20											
7		13	Hathpokuna Galkatayagama Across Millagoda Road	PS	9.40											
8	Rasnayakapura	29	Kurikuluma Junction to Kadigamuwa across Subasinghepura Across Magurankadawala Road	PRDD	11.20											
9	Kurunegala	70	Porapola Junction to Talvita Siradunna Junction Road	PRDD/PS	7.40											
10	Paduwasnuwara West	77	Hunugama Junction to Nallur Junction	PS	6.60											
11		79	Madulla Junction to Italgama Road	PS	4.50											
12		80	Near the Paduwasnuwara Temple Moragolla Senasana to Pagahawela School, Medagama Aranya Senasana Road	PS	4.90											
13		99	Wilbagedara Junction to Dumupotha Rathmalla Junction Road	PS	4.30											
14	Paduwasnuwara East	83	Kajuwatta Junction to Koonwewa, Balagolla Road	PS	6.10											
15	Ganewaththa	89	Hakawatuna Oya Bridge to Rathmale Road via Dagellegama Kalawana	PS	4.50											
16	Nikaweratiya	24	Gangoda Road (Jayalanka Trade Centre to Court Complex via Budumuththawa Temple)	PS	1.50											
17	Mahawa	12	Wilawa Junction to Kumbukwewa Road	PS	6.90											
Total					103.25											

 Earthwork in progress
 ABC Completed
 Asphalt Completed

Physical Progress of Plan Work in KU5

[illegible]

Physical Progress – KU5

Progress	Cumulative Status as at 30 th April 2017		Cumulative Status as at 31 st May 2017	
	Target (%)	Actual (%)	Target (%)	Actual (%)
Physical	10.94%	2.96%	16.78%	3.57%

Payments Certified – KU5

Description	Certified Amount (LKR)
Accepted Contract Amount	1,996,560,050.43
Up to Cumulative Certified Amount	349,830,658.39

Contract KU5 - Progress Photographs



ABC Compaction at Road ID 61
0+100 km



Preparation for Asphalt Laying at
Road ID 26 0+500 km



Asphalt Compaction at Road ID 61
0+850 km

Summary of Progress-Survey/Investigation & Design in PU1

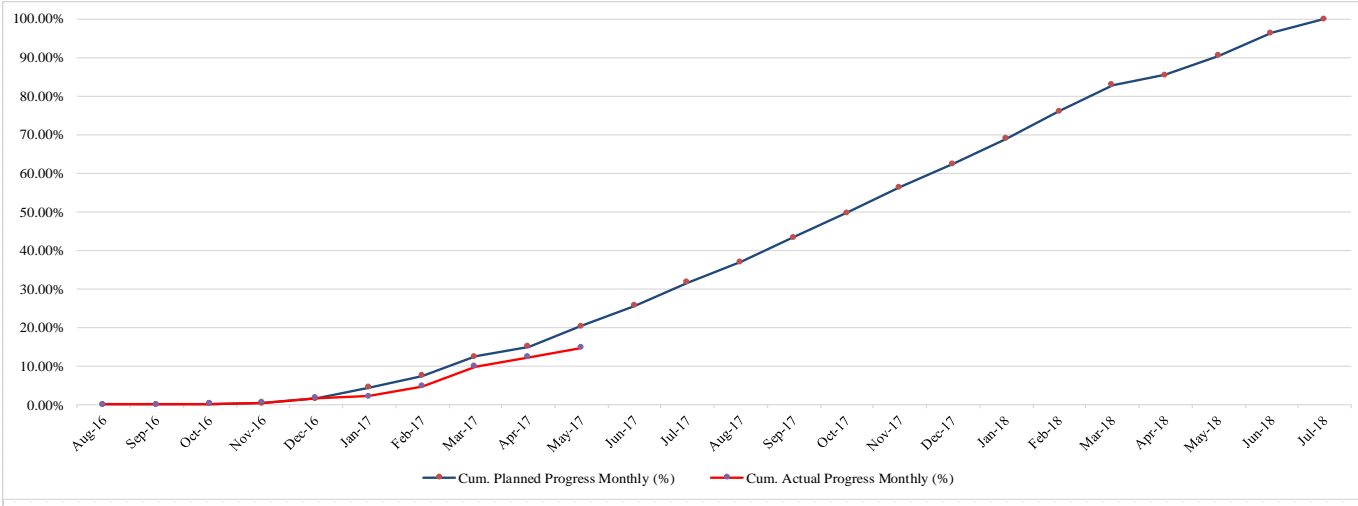
Description	Total Length (km)	Horizontal Alignment		Initial Cross section		Investigation			Pavement Design		Vertical Alignment		Design Cross Section	
Road No.		Submitted	Approved	Submitted	Approved	Test pit	Lab Testing	Report	Submitted	Approved	Submitted	Approved	Submitted	Approved
1	12.20	12.20	12.20	12.20	12.20	12.20	12.20	12.20	12.20	12.20	12.20	12.20	6.00	
5	12.25	12.25	12.25	6.00	6.00	12.25	12.25	12.25	12.25	12.25			1.00	
6	3.00	3.00	3.00	3.00	3.00	3.00	3.00	3.00	3.00	3.00	3.00	3.00	3.00	3.00
7	13.00	13.00	13.00	13.00	13.00	13.00	13.00	13.00	13.00	13.00	13.00	13.00	13.00	13.00
8	7.30	7.30	7.30	7.30	7.30	7.30	7.30	7.30	7.30	7.30	7.30	7.30	7.30	7.30
11	7.05	7.05	7.05			7.05	7.05	7.05	7.05	7.05				
12	7.17	7.17	7.17			7.17	7.17	7.17						
14	3.50	3.50	3.50			3.50	3.50	3.50						
15	7.26	7.26	7.26			7.26	7.26	7.26	5.82					
43	13.00	13.00	13.00	13.00	13.00	13.00	13.00	13.00	13.00	13.00	13.00	13.00	13.00	13.00
44	7.06	7.06	7.06	7.06	7.06	7.06	7.06	7.06	7.06	7.06	7.06	7.06	7.06	7.06
Page Total	92.79	92.79	92.79	61.56	61.56	92.79	92.79	92.79	80.68	74.86	55.56	55.56	50.36	43.36
Work Done (%)		100%	100%	66%	66%	100%	100%	100%	87%	81%	60%	60%	54%	47%

Progress of Road Work Bar Chart in PU1

Serial No	DS.Division	Road ID	Road Name	Road Category	Length (Km)	Progress Up to End of May 2017																																																																																																																																																																																																																																																																																																																																																																																																																																																																																																																																																																																																																																																																																																																																																																																																																																																																																																																																																																																																																																																																																																																																																																																																																																																																																																																																																					
						1 km	2 km	3 km	4 km	5 km	6 km	7 km	8 km	9 km	10 km	11 km	12 km	13 km	14 km																																																																																																																																																																																																																																																																																																																																																																																																																																																																																																																																																																																																																																																																																																																																																																																																																																																																																																																																																																																																																																																																																																																																																																																																																																																																																																																																								
1	Puttalam	8	Sirambiadiya, 4th Mile Post, Manaweriya, Sellakandal area	PS	7.30																																																																																																																																																																																																																																																																																																																																																																																																																																																																																																																																																																																																																																																																																																																																																																																																																																																																																																																																																																																																																																																																																																																																																																																																																																																																																																																																																						

Earthwork in progress
 ABC Completed
 Asphalt Completed

Physical Progress of Plan Work in PU1

[illegible]

Physical Progress – PU1

Progress	Cumulative Status as at 30 th April 2017		Cumulative Status as at 31 st May 2017	
	Target (%)	Actual (%)	Target (%)	Actual (%)
Physical	14.98%	12.26%	20.26%	14.64%

Payments Certified – PU1

Description	Certified Amount (LKR)
Accepted Contract Amount	1,706,320,523.61
Up to Cumulative Certified Amount	393,047,165.01

Contract PU1 - Progress Photographs



Sub base Construction at Road ID 43
5+500 km



Shoulder Construction at Road ID 08
0+000 - 2+700 km






ABC Laying at Road ID 08
0+000 - 1+500 km

Summary of Progress-Survey/Investigation & Design in PU2

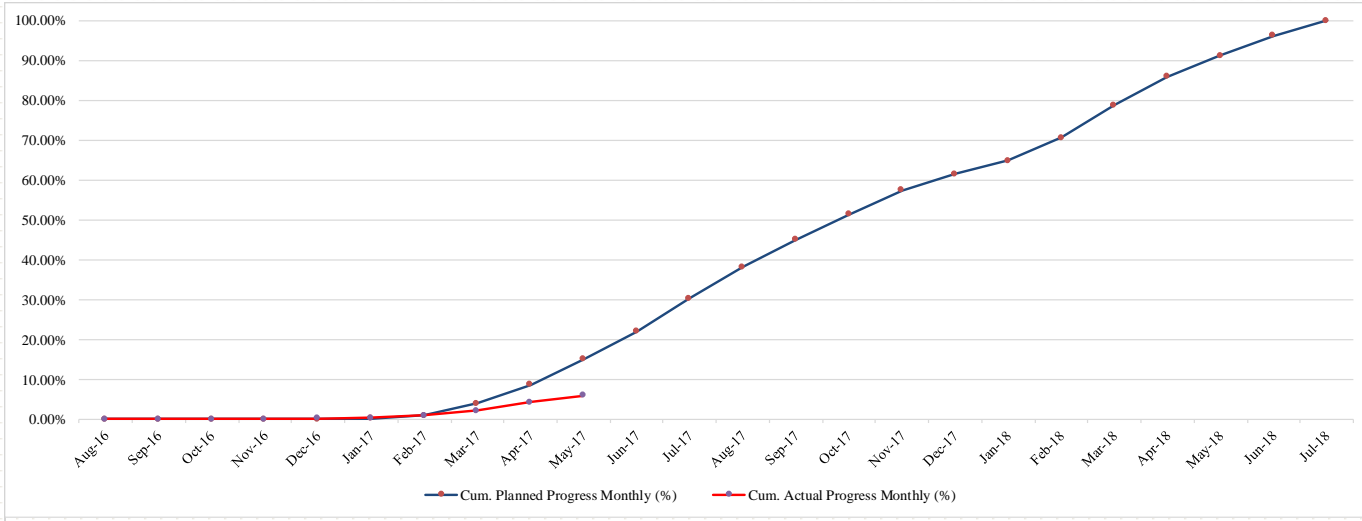
Description	Total Length (km)	Horizontal Alignment		Initial Cross section		Investigation			Pavement Design		Vertical Alignment		Design Cross Section	
Road No.		Submitted	Approved	Submitted	Approved	Test pit	Lab Testing	Report	Submitted	Approved	Submitted	Approved	Submitted	Approved
2	6.00	6.00	6.00			6.00	6.00	6.00	6.00					
3	9.83	9.83	9.83	9.83	9.83	9.83	9.83	9.83	9.83	9.83	9.83	9.63	7.00	5.98
4	12.40	12.34	12.34	12.40	12.40	12.34	12.34	12.34	12.34					
9	3.67	3.67	3.67			3.67	3.67	3.67	3.67					
13	6.15	6.15	6.15			6.15	6.15	6.15	6.15					
26	10.95	10.92	10.92	10.95	10.95	10.92	10.92	10.92	10.92	10.92	10.92	9.00	9.00	8.00
27	12.56	12.53	12.53	12.56	12.56	12.53	12.53	12.53	12.53	12.53	12.53	12.53	7.00	5.00
28	2.00	1.97	1.97	2.00	2.00	1.97	1.97	1.97	1.97					
29	5.38	5.34	5.34	5.38	5.38	5.34	5.34	5.34	5.34					
30	3.10	3.10	3.10	3.10	3.10	3.10	3.10	3.10	3.10	3.10	3.10	3.10		
45	1.80	1.70	1.70	1.80	1.80	1.70	1.70	1.70	1.70	1.70	1.70	1.70		
Page Total	73.84	73.55	73.55	58.02	58.02	73.55	73.55	73.55	73.55	38.08	38.08	35.96	23.00	18.98
Work Done (%)		100%	100%	79%	79%	100%	100%	100%	100%	52%	52%	49%	31%	26%

Progress of Road Work Bar Chart in PU2

Serial No	DS.Division	Road ID	Road Name	Road Catogory	Length (Km)	Progress Up to End of May 2017												
						1 km	2 km	3 km	4 km	5 km	6 km	7 km	8 km	9 km	10 km	11 km	12 km	13 km
1	Puttalam	9	Madyama Attavilluwa to Kiula Road	PS	3.67													
2	Mundalama	13	Paalasola Junction to Mukkurthoduwa via Pallasola Paradana Mawatha 100 Acres Estate	PS	6.15													
3	Anamaduwa	2	Mellankuluma Junction -Near Hospital to Kottukatchchiya Village	PS	6.00													
4	Pallama	3	Adammana Juncition to Madawakkuluma Road	PS	9.50													
5	Mahakubukkadawala	4	Mahakubukkadawala Kottukachchiya Road	PRDD	12.40													
6		45	Mahakubukkadawala Hospital Road	PRDD	1.80													
7	Arachikattuwa	26	Arachikattuwa to Pallama via Adippala	PRDD	10.95													
8		27	Nalladurankattuwa to Wendakaduwa via Aththanaganyaya	PRDD	12.56													
9	Chilaw	28	E/Munagandaluwa Ranaviru Lanka Thilaka Mawatha to Karavita Temple	PS	2.00													
10		29	Thiththakade to Manuwangama via Thissogama Co-operative Shop	PRDD	5.38													
11		30	Karavitagara Junction to Kongasyaya Road via Dabakale Road	PS	3.10													
Total					73.51													

 Earthwork in progress
 ABC Completed
 Asphalt Completed

Physical Progress of Plan Work in PU2

[illegible]


Physical Progress – PU2

Progress	Cumulative Status as at 30 th April 2017		Cumulative Status as at 31 st May 2017	
	Target (%)	Actual (%)	Target (%)	Actual (%)
Physical	8.56%	4.15%	14.88%	5.87%

Payments Certified – PU2

Description	Certified Amount (LKR)
Accepted Contract Amount	1,463,917,284.00
Up to Cumulative Certified Amount	348,006,897.15

Contract PU2 - Progress Photographs



ABC Laying at Road ID 03



Asphalt Compaction at Road ID 26
0+700 - 0+800 km



GRC in Arachchikattuwa DS Office

Summary of Progress-Survey/Investigation & Design in PU3

Description	Total Length (km)	Horizontal Alignment		Initial Cross section		Investigation			Pavement Design		Vertical Alignment		Design Cross Section	
Road No.		Submitted	Approved	Submitted	Approved	Test pit	Lab Testing	Report	Submitted	Approved	Submitted	Approved	Submitted	Approved
16	2.65	2.65	2.65	2.65	2.65	2.65	2.65	2.65	2.65	2.65	2.65	2.65	2.65	2.65
17	3.90	3.90	3.90			3.90	3.90	3.90	3.90	3.90	3.90			
18	5.90					5.90	5.90	5.90						
21	6.85					6.85	6.85	6.85						
22	5.10	5.10	5.10			5.10	5.10	5.10	5.10	5.10				
24	1.50	1.50	1.50	1.50	1.50	1.50	1.50	1.50	1.50	1.50	1.50	1.50		
31	1.69	1.69	1.69	1.69	1.69	1.69	1.69	1.69	1.69	1.69	1.69	1.69	1.69	1.69
32	2.40	2.40	2.40			2.40	2.40	2.40	2.40	2.40				
33	2.88	2.88	2.88	2.88	2.88	2.88	2.88	2.88	2.88	2.88	2.88	2.88		
34	4.26	4.26	4.26			4.26	4.26	4.26	4.26					
36	2.90	2.90	2.90			2.90	2.90	2.90	2.90					
38	2.35	2.35	2.35			2.35	2.35	2.35						
39	1.85	1.85	1.85	1.85	1.85	1.85	1.85	1.85	1.85	1.85	1.85	1.85	1.85	1.85
40	2.90	2.90	2.90	2.90	2.90	2.90	2.90	2.90	2.90	2.90	2.90	2.90	2.90	2.90
41	2.28	2.28	2.28	2.28	2.28	2.28	2.28	2.28	2.28	2.28	2.28	2.28		
42	2.40	2.40	2.40	2.40	2.40	2.40	2.40	2.40						
Page Total	51.81	39.06	39.06	18.15	18.15	51.81	51.81	51.81	34.31	27.15	19.65	15.75	9.09	9.09
Work Done (%)		75%	75%	35%	35%	100%	100%	100%	66%	52%	38%	30%	18%	18%

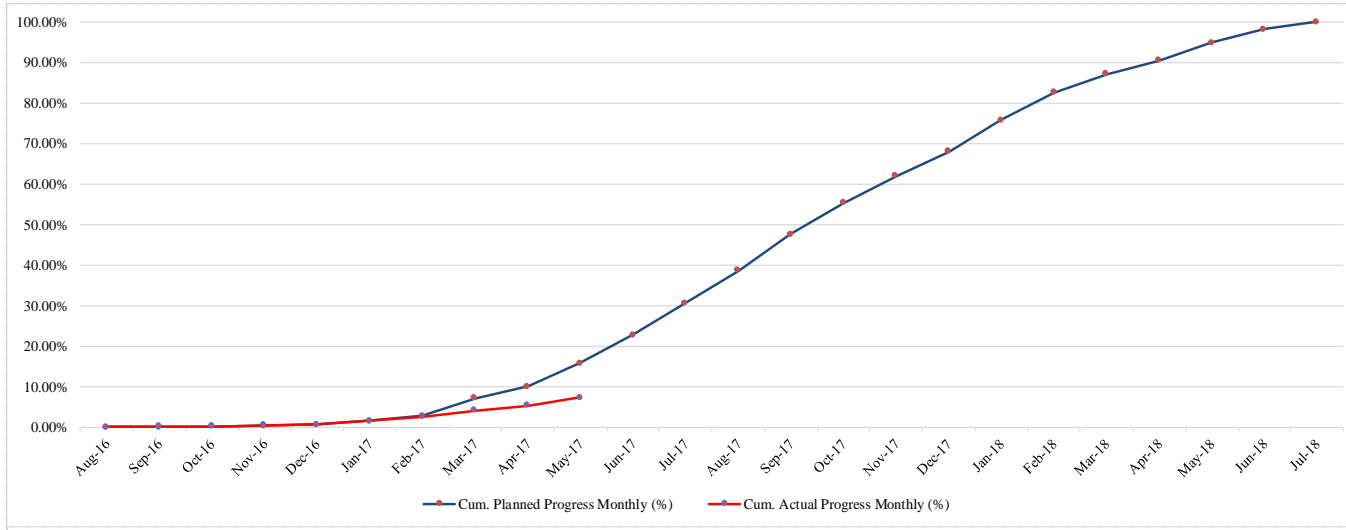
Progress of Road Work Bar Chart in PU3

Serial No	DS.Division	Road ID	Road Name	Road Catgory	Length (Km)	Progress Up to End of May 2017											
						1 km	2 km	3 km	4 km	5 km	6 km	7 km					
1	Madampe	31	Madampe Ithalagama Road	PRDD	1.75												
2		32	Suduwella Junction to Mukunwatawana Road	PS	2.40												
3	Nattandiya	16	Megahawilla Junction to yakkdessawa Primary School Road	PRDD	2.65												
4		17	Badurawewa to Maningala via Sandanangama Katuwegoda Road	PRDD	3.90												
5		18	Katuneriya to Maravila Road (Bech Road)	RDA	5.90												
6	Mahawewa	21	Wanduraba Bo- tree to Walahapitiya Cemetery via Muttibadivila Post Office Road	PRDD	6.85												
7		22	Yatakalana Temple to Tabbowa Katabagaya Road	PS	5.15												
8		24	Gurugodalla to Kuliyaipitiya Nattandiya Main Road	PS	1.50												
9	Wennappuwa	33	Sirigampala Church to Zinnor Junction via Aubowan Junction	PRDD	2.95												
10		34	Weralugaha Road Balidi Junction Bandaranayake Janapadaya to Dummaladeniya Haldanduwan Road	PS	4.80												
11		36	Banddirippuwa Kirimetiya Jerad Mawatha to End of Jaya Mawatha	PRDD	2.90												
12	Dankotuwa	38	Dekwela Road	PRDD	2.35												
13		39	Atiyawela Road (North)	PRDD	1.80												
14		40	Atiyawela Mohottimulla Road	PRDD	2.90												
15		41	Kirimetiya Varalla watta Road (Joint to Wennappuwa Road	PS	2.28												
16		42	Morukkuliya to Dankotuwa	PS	2.40												
Total					52.48												



Earthwork in progress
ABC Completed
Asphalt Completed

Physical Progress of Plan Work in PU3

[illegible]

Physical Progress – PU3

Progress	Cumulative Status as at 30 th April 2017		Cumulative Status as at 31 st May 2017	
	Target (%)	Actual (%)	Target (%)	Actual (%)
Physical	9.87%	5.22%	15.75%	7.19%

Payments Certified – PU3

Description	Certified Amount (LKR)
Accepted Contract Amount	1,210,355,904.00
Up to Cumulative Certified Amount	267,730,672.71

Contract PU3 - Progress Photographs



Shoulder construction at Road ID 16
0+700 km



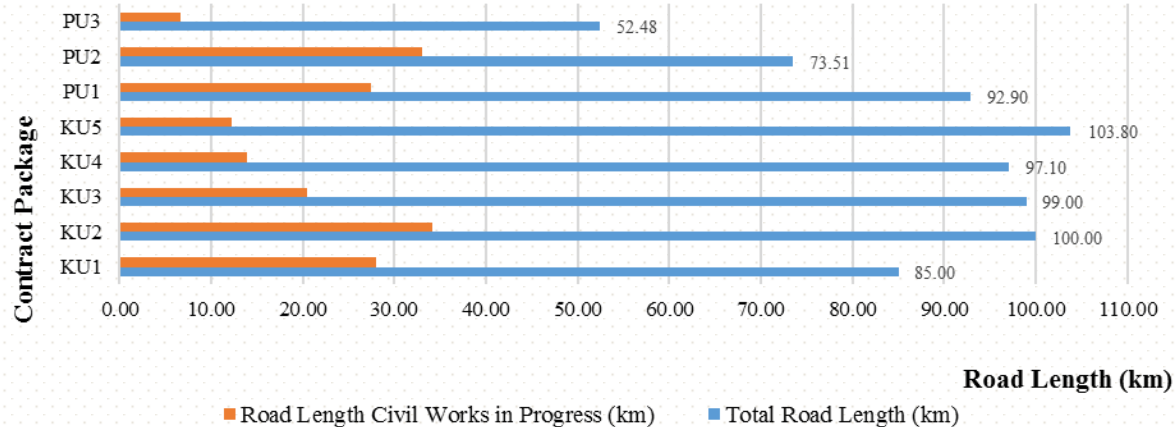
ABC Construction at Road ID 16
0+000 - 0+300 km



Asphalt Laid at Road ID 40
2+870 - 2+910 km

Road Work Progress - iROAD-North Western Province

Package No.	Contractor	No. of Roads	Total Road Length (km)	No. of Roads Civil Works in Progress	Road Length Civil Works in Progress (km)
KU1	MAGA	16	85.00	7	28.00
KU2	KDAW-BMG JV	19	100.00	7	34.20
KU3	Ranken Group	12	99.00	4	20.50
KU4	VVK & Co.	12	97.10	3	13.90
KU5	Ranken Group	17	103.80	3	12.20
PU1	Ranken Group	11	92.90	3	27.47
PU2	VVK & Co.	11	73.51	3	33.01
PU3	VVK & Co.	16	52.48	3	6.75
Total		114	703.79	33	176.03



Progress Summary of Culverts & Bridges - iROAD-

North Western Province

District	Package No.	Contractor	Total No. of Culvert	No. of Culvert		No. of Culvert	
				New / Reconstruction / Widening	Completed / In progress	Cleaning & Repair	Completed / In progress
Kurunegala	KU1	MAGA	283	85	37	96	10
	KU2	KDAW-BMG JV	391	118	22	198	17
	KU3	Ranken Group	487	53	18	307	18
	KU4	VVK & Co.	336	57	17	238	15
	KU5	Ranken Group	118	18	6	10	6
Puttalam	PU1	Ranken Group	258	99	24	75	28
	PU2	VVK & Co.	256	91	19	161	16
	PU3	VVK & Co.	116	47	9	50	20
Total			2245	568	152	1135	130

Overall Financial Status - iROAD-North Western Province

Package No.	Contractor	Accepted Contract Amount (LKR)	Total Certified Amount to Date (LKR) (Including Advance Payment)
KU1	MAGA	2,005,790,082.72	624,056,324.36
KU2	KDAW-BMG JV	2,124,166,266.00	655,771,220.96
KU3	Ranken Group	1,976,721,917.95	429,997,733.14
KU4	VVK & Co.	2,091,174,540.00	415,189,353.43
KU5	Ranken Group	1,996,560,050.43	349,830,658.39
PU1	Ranken Group	1,706,320,523.61	393,047,165.01
PU2	VVK & Co.	1,463,917,284.00	348,006,897.15
PU3	VVK & Co.	1,210,355,904.00	267,730,672.71
Total		14,575,006,568.71	3,483,630,025.15

Status of GRC Committee Formation in Kurunegala & Puttalam Districts – NWP

Contract No.	Contractor	No. of Roads	No. of Divisions	No. of GRC (Level 3 - DS) formed	No. of GRC (Level 2 - GN) formed
KU1	MAGA	16	6	6	17
KU2	KDAW-BMG JV	19	7	8	19
KU3	Ranken	12	6	6	16
KU4	VVK & Co.	12	6	8	12
KU5	Ranken	17	10	10	18
Total		76	35	38	82




Contract No.	Contractor	No. of Roads	No. of Divisions	No. of GRC (Level 3 - DS) formed	No. of GRC (Level 2 - GN) formed
PU1	Ranken	11	6	5	9
PU2	VVK & Co.	11	7	7	11
PU3	VVK & Co.	16	5	5	15
Total		38	18	17	35

Summary of Progress-Survey/Investigation & Design in AP1

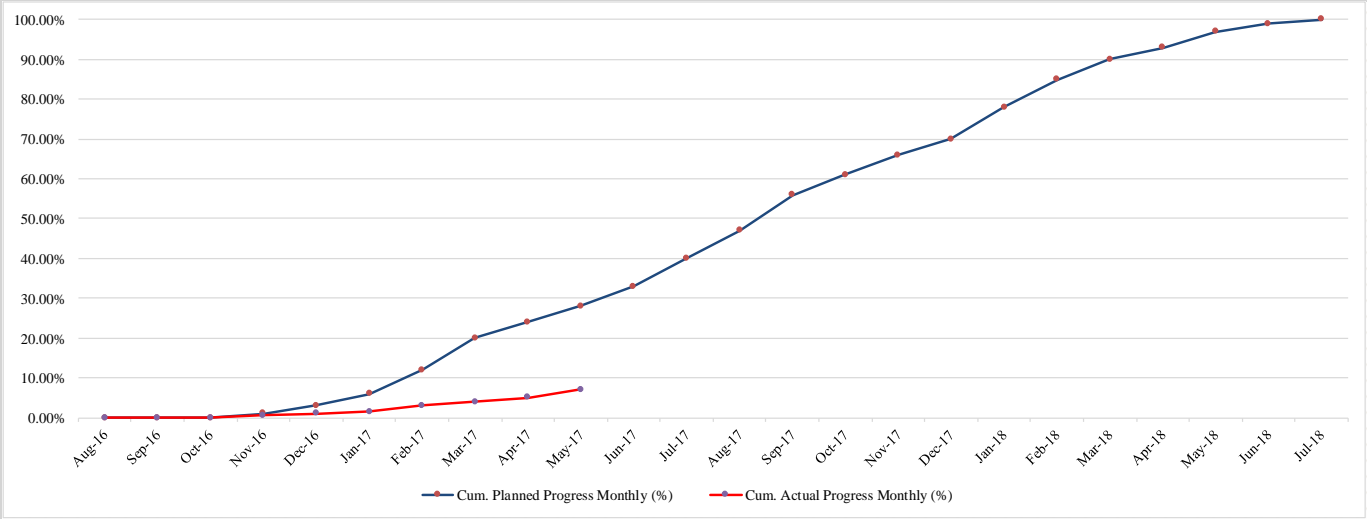
Description	Total Length (km)	Horizontal Alignment		Initial Cross section		Investigation			Pavement Design		Vertical Alignment		Design Cross Section	
Road No.		Submitted	Approved	Submitted	Approved	Test pit	Lab Testing	Report	Submitted	Approved	Submitted	Approved	Submitted	Approved
1	10.30	4.50	4.50	4.50	4.50	10.30	5.00	10.30	5.00	5.00	4.60	4.60	4.60	4.60
2	3.00	3.00	3.00	3.00		3.00	3.00	3.00	3.00		3.00			
3	2.60	2.60	2.60	2.60		2.60	2.60	2.60	2.60	2.60	2.60	2.60	2.60	2.60
10	5.20					5.20	0.00							
12	3.00	3.00	3.00			3.00	3.00	3.00	3.30	3.30				
36	11.00	6.00	6.00	6.00	6.00	11.00	11.00	11.00	11.00	11.00	3.64	3.64	3.64	2.00
37	13.00	13.00	13.00	6.00	6.00	13.00	13.00	13.00	5.00	5.00	5.00	5.00	5.00	5.00
38	4.40					4.40	4.40	4.40	4.40	4.40				
39	4.40	4.40	4.40			4.40								
40	2.30	2.30	2.30			2.30								
41	4.50	4.50	4.50	4.50	4.50	4.50	4.50	4.50	4.50	4.50	4.50	4.50	4.50	4.50
43	3.40	3.28	3.28			3.40	1.00							
45	3.10	3.10	3.10	3.10	3.10	3.10	3.10	3.10	3.10	3.10	3.10	3.10	3.10	3.10
46	2.00	2.00	2.00	2.00	2.00	2.00	2.00	2.00	2.00	2.00	2.00	2.00	2.00	2.00
61	4.90	4.90	4.90			4.90		4.90	4.90	4.90				
63	2.80	2.80	2.80	2.80	2.80	2.80		2.80	2.80	2.80				
65	3.00	3.00	3.00			3.00	3.00							
Page Total	82.90	62.38	62.38	34.50	31.50	82.90	55.60	64.60	51.60	48.60	28.44	25.44	25.44	23.80
Work Done (%)		75%	75%	42%	38%	100%	67%	78%	62%	59%	34%	31%	31%	29%

Progress of Road Work Bar Chart in AP1

Serial No	DS.Division	Road ID	Road Name	Road Category	Length (Km)	Progress Up to End of May 2017												
						1 km	2 km	3 km	4 km	5 km	6 km	7 km	8 km	9 km	10 km	11 km	12 km	13 km
1	Thalawa	1	Thalawa -Jayagaga 149 Hagurankethagama	PRDA	10.30	<div></div>	<div></div>	<div></div>	<div></div>	<div></div>	<div></div>	<div></div>	<div></div>	<div></div>	<div></div>	<div></div>	<div></div>	<div></div>
2		2	Eppawala Police Junction Jaya Ganga Rotawewa	PRDA	3.00	<div></div>	<div></div>	<div></div>	<div></div>	<div></div>	<div></div>	<div></div>	<div></div>	<div></div>	<div></div>	<div></div>	<div></div>	<div></div>
3		3	15 Kanuwa - Kiriemunukole -Mawathawewa	PS	2.60	<div></div>	<div></div>	<div></div>	<div></div>	<div></div>	<div></div>	<div></div>	<div></div>	<div></div>	<div></div>	<div></div>	<div></div>	<div></div>
4	Nochchiyagama	10	Mahawelithenna Ralapana Janapadaya Road	PS	5.20	<div></div>	<div></div>	<div></div>	<div></div>	<div></div>	<div></div>	<div></div>	<div></div>	<div></div>	<div></div>	<div></div>	<div></div>	<div></div>
5		12	Pahalaragahawewa Katupathwewa	PS	3.00	<div></div>	<div></div>	<div></div>	<div></div>	<div></div>	<div></div>	<div></div>	<div></div>	<div></div>	<div></div>	<div></div>	<div></div>	<div></div>
6	Wilachchiya	36	Yaya4 Junction Bogas Handiya Kiralapetiya Halambewewa Road	PRDA	11.00	<div></div>	<div></div>	<div></div>	<div></div>	<div></div>	<div></div>	<div></div>	<div></div>	<div></div>	<div></div>	<div></div>	<div></div>	<div></div>
7		37	Maningamuwa Junction Ihala Oyamaduwa Nawodagama Road	PRDA	13.00	<div></div>	<div></div>	<div></div>	<div></div>	<div></div>	<div></div>	<div></div>	<div></div>	<div></div>	<div></div>	<div></div>	<div></div>	<div></div>
8	Nuwaragampalatha Central	38	4 Ela Junction Mankadawala Jaffna Road	PS	4.40	<div></div>	<div></div>	<div></div>	<div></div>	<div></div>	<div></div>	<div></div>	<div></div>	<div></div>	<div></div>	<div></div>	<div></div>	<div></div>
9		39	4 Ela Junction Parasangawewa Hospital Road	PS	4.40	<div></div>	<div></div>	<div></div>	<div></div>	<div></div>	<div></div>	<div></div>	<div></div>	<div></div>	<div></div>	<div></div>	<div></div>	<div></div>
10		40	Salaiyawewa Mawatha Thannayakulama Road	PS	2.30	<div></div>	<div></div>	<div></div>	<div></div>	<div></div>	<div></div>	<div></div>	<div></div>	<div></div>	<div></div>	<div></div>	<div></div>	<div></div>
11	Nuwaragampalatha East	41	Sucharithagama Yahalegam Temple Road	PS	4.50	<div></div>	<div></div>	<div></div>	<div></div>	<div></div>	<div></div>	<div></div>	<div></div>	<div></div>	<div></div>	<div></div>	<div></div>	<div></div>
12		43	CEB Deport Pahala Keerikkulama -Keerikkulama Nochchaduwa Road	PS	3.40	<div></div>	<div></div>	<div></div>	<div></div>	<div></div>	<div></div>	<div></div>	<div></div>	<div></div>	<div></div>	<div></div>	<div></div>	<div></div>
13		45	Abyepura Housing Sheme to Tammennapura	PS	3.10	<div></div>	<div></div>	<div></div>	<div></div>	<div></div>	<div></div>	<div></div>	<div></div>	<div></div>	<div></div>	<div></div>	<div></div>	<div></div>
14		46	Nagasena Mawatha	PRDA	2.00	<div></div>	<div></div>	<div></div>	<div></div>	<div></div>	<div></div>	<div></div>	<div></div>	<div></div>	<div></div>	<div></div>	<div></div>	<div></div>
15	Nachchaduwa	61	9 Ela Janahitha Junction 7 Ela Thuruwila	PRDA	4.90	<div></div>	<div></div>	<div></div>	<div></div>	<div></div>	<div></div>	<div></div>	<div></div>	<div></div>	<div></div>	<div></div>	<div></div>	<div></div>
16		63	Rathmale Nachchaduwa	PRDA	2.80	<div></div>	<div></div>	<div></div>	<div></div>	<div></div>	<div></div>	<div></div>	<div></div>	<div></div>	<div></div>	<div></div>	<div></div>	<div></div>
17		65	Nelubuwu Bidu	PS	3.00	<div></div>	<div></div>	<div></div>	<div></div>	<div></div>	<div></div>	<div></div>	<div></div>	<div></div>	<div></div>	<div></div>	<div></div>	<div></div>
Total					82.90	<div></div>	<div></div>	<div></div>	<div></div>	<div></div>	<div></div>	<div></div>	<div></div>	<div></div>	<div></div>	<div></div>	<div></div>	<div></div>

 Earthwork in progress
 ABC Completed
 Asphalt Completed

Physical Progress of Plan Work in AP1

[illegible]

Physical Progress – AP1

Progress	Cumulative Status as at 30 th April 2017		Cumulative Status as at 31 st May 2017	
	Target (%)	Actual (%)	Target (%)	Actual (%)
Physical	24.00%	5.00%	28.00%	7.00%

Payments Certified – AP1

Description	Certified Amount (LKR)
Accepted Contract Amount	1,656,915,760.80
Up to Cumulative Certified Amount	322,808,476.76

Contract AP1 - Progress Photographs



Edge Widening at Road ID 03
0+600 km



Shoulder Construction at Road ID 45
2+300 km

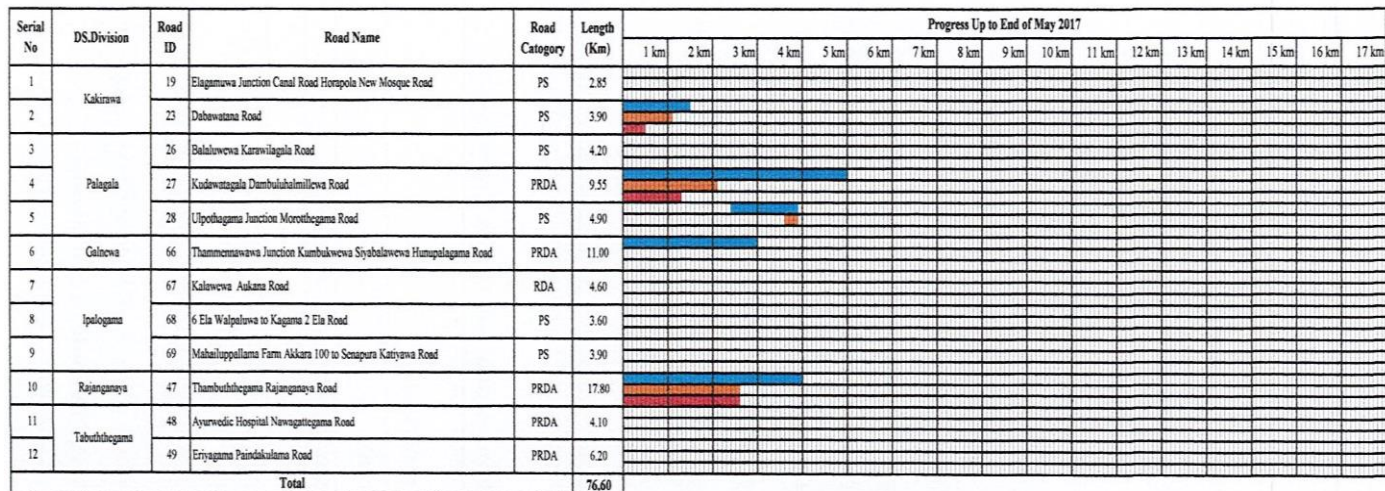


ABC Construction at Road ID 41
2+200 km

Summary of Progress-Survey/Investigation & Design in AP2

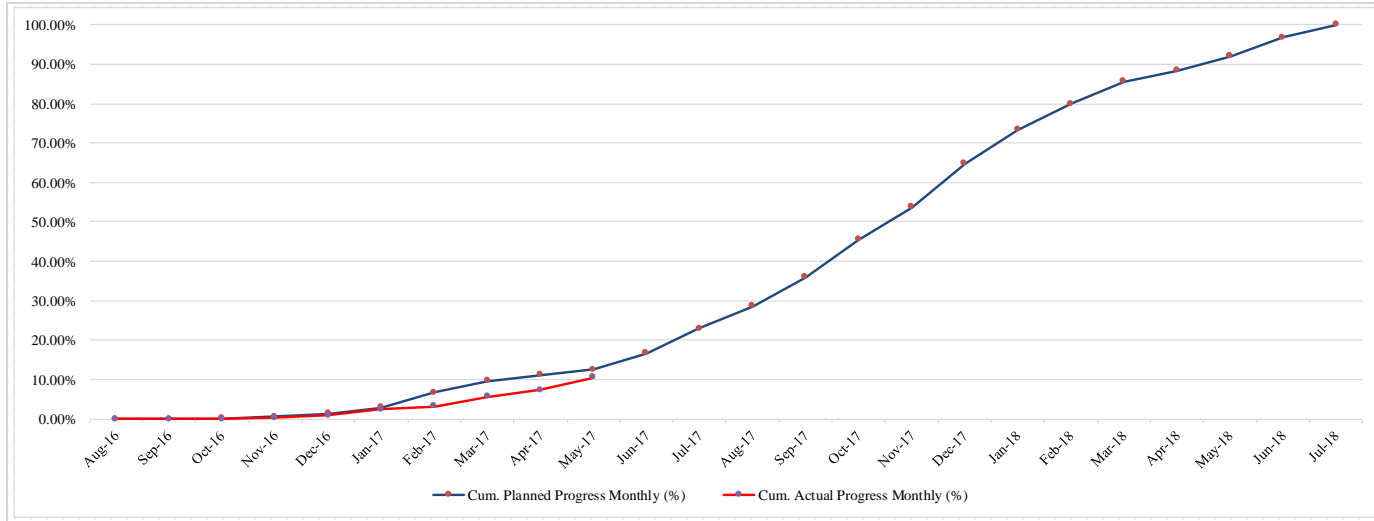
Description	Total Length (km)	Horizontal Alignment		Initial Cross section		Investigation			Pavement Design		Vertical Alignment		Design Cross Section	
Road No.		Submitted	Approved	Submitted	Approved	Test pit	Lab Testing	Report	Submitted	Approved	Submitted	Approved	Submitted	Approved
19	2.85	2.85	2.85			2.85	2.85	2.85	2.85	2.85				
23	3.90	3.90	3.90	3.90	3.90	3.90	3.90	3.90	3.90	3.90	3.90	3.90	3.99	3.99
26	4.20					4.20	4.20	4.20	4.20	4.20				
27	9.55	9.55	9.55	9.55	9.55	9.55	9.55	9.55	9.55	9.55	9.55	9.55	9.55	9.55
28	4.90	4.90	4.90	4.90	4.90	4.90	4.90	3.50	4.90	4.90	4.90	4.90	4.90	4.90
66	11.00	11.00	11.00	3.00	3.00	11.00	11.00	11.00	11.00	11.00	3.00	3.00	3.00	3.00
67	4.60	4.60	4.60			4.60	4.60	4.60	4.60	4.60				
68	3.60	3.60	3.60			3.60	3.60	3.60						
69	3.90	3.90	3.90			3.90	3.90	3.90	3.90					
47	17.80	17.80	17.80	12.00	12.00	17.80	17.80	17.80	17.80	17.80	12.00	12.00	12.00	8.00
48	4.10	4.10	4.10			4.10	4.10	4.10	4.10	4.10				
49	6.20	6.20	6.20	6.20	6.20	6.20	6.20	6.20	6.20					
Page Total	76.60	72.40	72.40	39.55	39.55	76.60	76.60	75.20	73.00	62.90	33.35	33.35	33.44	29.44
Work Done (%)		95%	95%	52%	52%	100%	100%	98%	95%	82%	44%	44%	44%	38%

Progress of Road Work Bar Chart in AP2



Earthwork in progress
 ABC Completed
 Asphalt Completed

Physical Progress of Plan Work in AP2

[illegible]

Physical Progress – AP2

Progress	Cumulative Status as at 30 th April 2017		Cumulative Status as at 31 st May 2017	
	Target (%)	Actual (%)	Target (%)	Actual (%)
Physical	11.05%	7.30%	12.50%	10.45%

Payments Certified – AP2

Description	Certified Amount (LKR)
Accepted Contract Amount	1,824,178,003.20
Up to Cumulative Certified Amount	395,694,332.21

Contract AP2 - Progress Photographs



Shoulder Construction at Road ID
28
4+500 km



Priming at Road ID 23
0+750 km






Asphalt Compaction at Road ID 47
0+900 km

Summary of Progress-Survey/Investigation & Design in AP3

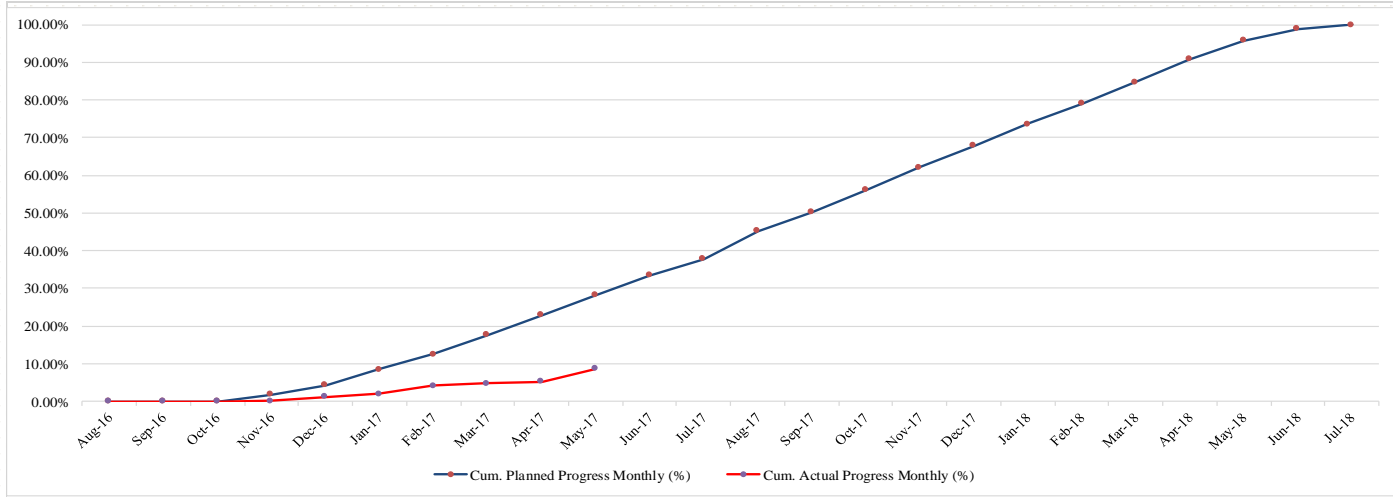
Description	Total Length (km)	Horizontal Alignment		Initial Cross section		Investigation			Pavement Design		Vertical Alignment		Design Cross Section	
Road No.		Submitted	Approved	Submitted	Approved	Test pit	Lab Testing	Report	Submitted	Approved	Submitted	Approved	Submitted	Approved
5	2.64	2.64	2.64	2.64	2.64	2.64	2.64		2.64	2.64	2.64	2.64	2.64	2.64
6	2.83	2.83	2.83	2.83	2.83	2.83	2.83	2.83	2.83	2.83	2.83	2.83	2.83	2.83
7	5.40	5.40	5.40	5.40	5.40	5.40	5.40		5.40	5.40	5.40	5.40	5.40	5.40
8	2.76	2.76	2.76	2.76	2.76	2.76	2.76	2.76	2.76	2.76	2.76	2.76	2.76	2.76
9	7.76	7.76	7.76	7.76	7.76	7.76	7.76	7.76	7.76	7.76	7.76	7.76	7.76	7.26
70	5.38	5.38	5.38	5.38	5.38	5.38	5.38		5.38	5.38	5.38	5.38	5.38	3.00
24	9.50	9.50	9.50				9.50		9.50					
25	6.70	6.70					6.70		6.70	6.70	6.70			
71	1.70	1.70	1.70				1.70		1.70	1.70	1.70			
29	12.20						12.20		12.20	12.20	12.20			
30	7.82	7.82	7.82	7.82			7.82		7.82	7.82	7.82			
60	18.51	18.51	18.51	18.51	18.51	18.51	18.51		18.51	18.51	18.51	18.51	18.51	10.80
Page Total	83.20	71.00	64.30	53.10	45.28	45.28	83.20	13.35	83.20	73.70	73.70	45.28	45.28	34.69
Work Done (%)		85%	77%	64%	54%	54%	100%	16%	100%	89%	89%	54%	54%	42%

Progress of Road Work Bar Chart in AP3

Serial No	DS.Division	Road ID	Road Name	Road Category	Length (Km)	Progress Up to End of May 2017																	
						1 km	2 km	3 km	4 km	5 km	6 km	7 km	8 km	9 km	10 km	11 km	12 km	13 km	14 km	15 km	16 km	17 km	18 km
1	Mihinshale	5	Matale Junction Samagipura Road	PS	2.64																		
2		6	Kurundankulama School via Kaluthibewwa Matale Junction Road	PS	2.83																		
3		7	Mahakandawwa Left Bank Elakanda Road	PRDA	5.40																		
4		8	Kinnatiya Ashokapura Road	PS	2.76																		
5		9	Welankulama Junction Alappankulama Road	PRDA	7.76																		
6		70	Kanakeliyawa Thala Halmillewa Sivakulama Road	PRDA	5.38																		
7	Pahugaswewa	24	Pahugaswewa Mahakelirawa Road	PRDA	9.50																		
8		25	Laksirigama Pawakpitiya Kadirumbewewa Road	PS	6.70																		
9		71	Pahugaswewa -Udakadawala	PS	1.70																		
10	Galenbidunuwewa	29	Yakulla Pahagolligama Upudeniya Road	PS	12.20																		
11		30	Galkulama Sivakulama Yakulla Road	PRDA	7.82																		
12	Thiruppane	60	A-9 Road Labunoruwa Maryakadawala Road	PRDA	18.51																		
Total					83.20																		

 Earthwork in progress
 ABC Completed
 Asphalt Completed

Physical Progress of Plan Work in AP3

[illegible]

Physical Progress – AP3

Progress	Cumulative Status as at 30 th April 2017		Cumulative Status as at 31 st May 2017	
	Target (%)	Actual (%)	Target (%)	Actual (%)
Physical	22.86%	5.24%	28.15%	8.55%

Payments Certified – AP3

Description	Certified Amount (LKR)
Accepted Contract Amount	1,492,772,165.28
Up to Cumulative Certified Amount	398,163,652.93

Contract AP3 - Progress Photographs



ABC Laying at Road ID 09
5+800 - 6+100 km



Priming at Road ID 09
5+100 - 5+500 km






Asphalt Compaction at Road ID 08
1+800 - 2+000 km

Summary of Progress-Survey/Investigation & Design in AP4

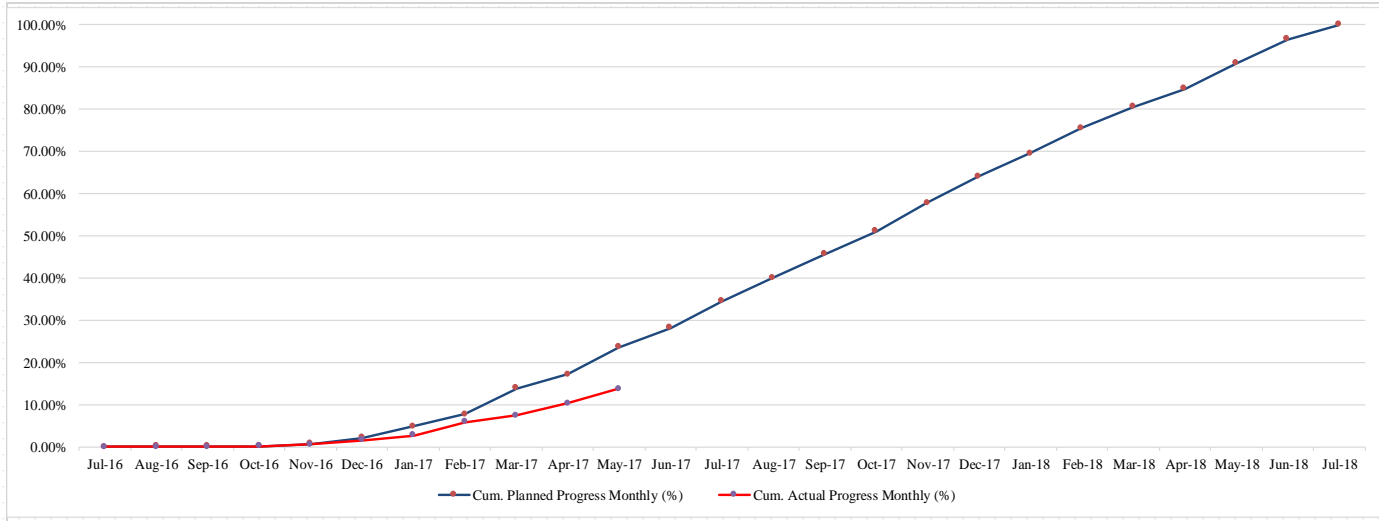
Description	Total Length (km)	Horizontal Alignment		Initial Cross section		Investigation			Pavement Design		Vertical Alignment		Design Cross Section	
Road No.		Submitted	Approved	Submitted	Approved	Test pit	Lab Testing	Report	Submitted	Approved	Submitted	Approved	Submitted	Approved
50	2.40					2.40	2.40							
51	2.10	2.10				2.10	2.10	2.10						
52	3.30					3.30	3.30	3.30						
53	1.03	1.00	1.00			1.00	1.00	1.00	1.00	1.00				
55	1.91	2.00	2.00			2.00	2.00							
56	1.61	1.80	1.61			1.80	1.80	1.80						
57	8.94	8.80	8.80			8.80	8.80	8.80						
59	3.53	3.50	3.50			3.50	3.50	3.50	3.50	3.50				
33	3.81	3.81	3.81	3.81	3.81	3.81	3.81	3.81	3.81	3.81	3.81	3.81	3.81	3.81
34	4.17	4.20	4.20	4.20	4.20	4.20	4.20	4.20	4.20	4.20	4.20	4.20	4.20	4.20
35	2.73	2.73	2.73	2.73	2.73	2.73	2.73	2.73	2.73	2.73	2.73	2.73	2.73	2.73
16	6.05	6.00	6.00			6.00	6.00	6.00	6.00	6.00				
17	3.88	3.80	3.80			3.80	3.80	3.80	3.80	3.80				
18	4.94	4.90	4.90			4.90	4.90	4.90	4.90	4.90				
31	12.80	12.80	12.80	12.80	12.80	12.80	12.80	12.80	12.80	12.80	12.80	12.80	12.30	12.30
32	7.00	7.00	7.00	7.00	7.00	7.00	7.00	7.00	7.00	7.00	7.00	7.00	7.00	7.00
13	4.20	4.00	4.00			4.00	4.00	4.00	4.00	4.00				
14	8.33	8.33	8.33	8.33	8.33	8.33	8.33	8.33	8.33	8.33	8.33	8.33	4.33	4.33
15	5.88	5.90	5.90	5.90	5.90	5.90	5.90	5.90	5.90	5.90	5.90			
Page Total	88.61	82.67	80.38	44.77	44.77	88.37	88.37	83.97	67.97	67.97	44.77	38.87	34.37	34.37
Work Done (%)		93%	91%	51%	51%	100%	100%	95%	77%	77%	51%	44%	39%	39%

Progress of Road Work Bar Chart in AP4

Serial No	DS.Division	Road ID	Road Name	Road Category	Length (Km)	Progress Up to End of May 2017											
						1 km	2 km	3 km	4 km	5 km	6 km	7 km	8 km	9 km	10 km	11 km	12 km
1	Padaviya	50	40 Kolaniya Bus Halt Nawagammanaya Road	PS	2.40												
2		51	Thelmola Junction Milankulama AB Gammanaya Puhulagewewa Balaya Junction Road	PS	2.10												
3		52	Mailgashandiya Daluggala Jayanthi Road	PS	3.30												
4		53	Ruwanpura School Road	PS	1.03												
5		55	Kobbekaduwa Road	PS	1.91												
6		56	4th Post Thonigala Bridge Road	PS	1.61												
7	Kebethigollewa	57	Kanugahawewa Herathhalmillewa Road	PS	8.94												
8		59	Halmillawatiya Yakawewa Road	PS	3.53												
9	Horowpathana	33	ElapathnewwaRitigahawewa Road	PS	3.81	<div></div>	<div></div>	<div></div>	<div></div>	<div></div>	<div></div>	<div></div>	<div></div>	<div></div>	<div></div>	<div></div>	<div></div>
10		34	Kapugollewa Maradanmaduwa Wagollewa Road	PRDA	4.17	<div></div>	<div></div>	<div></div>	<div></div>	<div></div>	<div></div>	<div></div>	<div></div>	<div></div>	<div></div>	<div></div>	<div></div>
11		35	Nanumillewa Junction to Vilewewa Road	PS	2.73	<div></div>	<div></div>	<div></div>	<div></div>	<div></div>	<div></div>	<div></div>	<div></div>	<div></div>	<div></div>	<div></div>	<div></div>
12	Medawachchiya	16	A9 Karapikkada Kurukkandegama Kebithigollewa	PRDA	6.05	<div></div>	<div></div>	<div></div>	<div></div>	<div></div>	<div></div>	<div></div>	<div></div>	<div></div>	<div></div>	<div></div>	<div></div>
13		17	Puhudiula Junction to Galkadawala Road	PRDA	3.88	<div></div>	<div></div>	<div></div>	<div></div>	<div></div>	<div></div>	<div></div>	<div></div>	<div></div>	<div></div>	<div></div>	<div></div>
14		18	Kirigalawewa Unagaswewa Moragoda School Road	PRDA	4.94	<div></div>	<div></div>	<div></div>	<div></div>	<div></div>	<div></div>	<div></div>	<div></div>	<div></div>	<div></div>	<div></div>	<div></div>
15	Kahatagasdigiliya	31	Kahatagasdigiliya Kainattama Road	PRDA	12.80	<div></div>	<div></div>	<div></div>	<div></div>	<div></div>	<div></div>	<div></div>	<div></div>	<div></div>	<div></div>	<div></div>	<div></div>
16		32	Rathmalgahawewa Road Kurukkuragama Junction to Hettikattiya Road	PS	7.00	<div></div>	<div></div>	<div></div>	<div></div>	<div></div>	<div></div>	<div></div>	<div></div>	<div></div>	<div></div>	<div></div>	<div></div>
17	Rabewa	13	Mahakanadarawa Thabowa Pansala Junction to Welioya Junction	PRDA	4.20	<div></div>	<div></div>	<div></div>	<div></div>	<div></div>	<div></div>	<div></div>	<div></div>	<div></div>	<div></div>	<div></div>	<div></div>
18		14	Jhalagama Junction Muslim Diulwewa	PRDA	8.33	<div></div>	<div></div>	<div></div>	<div></div>	<div></div>	<div></div>	<div></div>	<div></div>	<div></div>	<div></div>	<div></div>	<div></div>
19		15	Pihibiyagollewa 9th Post Ambagaswewa Road	PRDA	5.88	<div></div>	<div></div>	<div></div>	<div></div>	<div></div>	<div></div>	<div></div>	<div></div>	<div></div>	<div></div>	<div></div>	<div></div>
Total					88.61	<div></div>	<div></div>	<div></div>	<div></div>	<div></div>	<div></div>	<div></div>	<div></div>	<div></div>	<div></div>	<div></div>	<div></div>

 Earthwork in progress
 ABC Completed
 Asphalt Completed

Physical Progress of Plan Work in AP4

[illegible]

Physical Progress – AP4

Progress	Cumulative Status as at 30 th April 2017		Cumulative Status as at 31 st May 2017	
	Target (%)	Actual (%)	Target (%)	Actual (%)
Physical	17.05%	10.21%	23.50%	13.74%

Payments Certified – AP4

Description	Certified Amount (LKR)
Accepted Contract Amount	1,635,133,956.00
Up to Cumulative Certified Amount	336,206,932.14

Contract AP4 - Progress Photographs



Sub Base laying at Road ID 33
3+220 - 3+310 km



ABC Laying at Road ID 32
6+300 - 6+350 km




Priming at Road ID 33
0+032 - 0+100 km

Summary of Progress-Survey/Investigation & Design in PO1

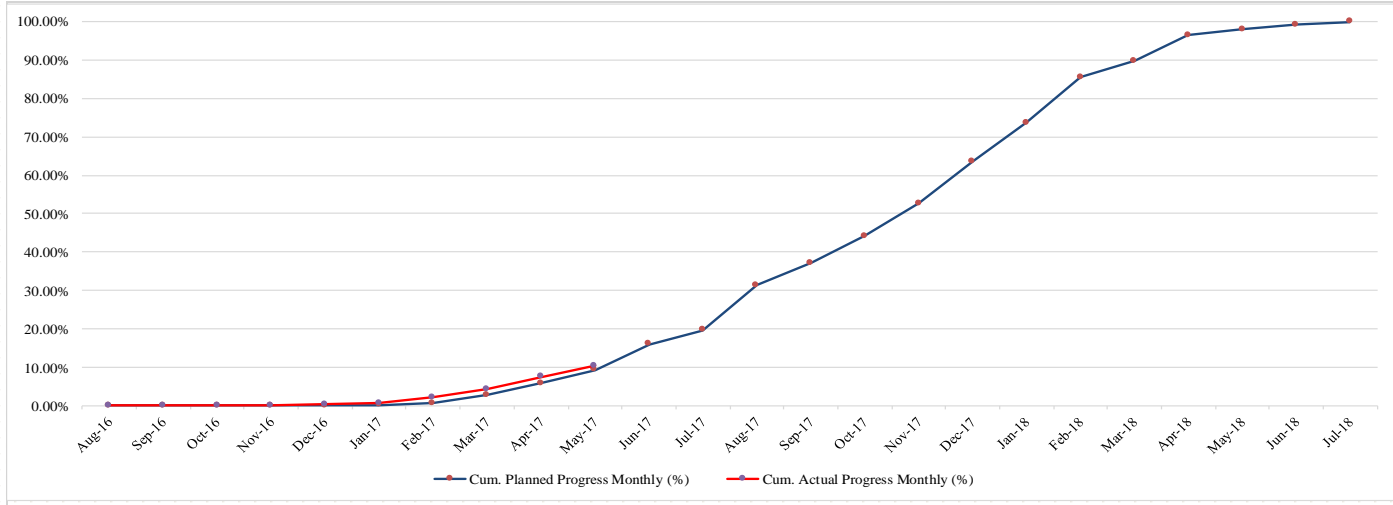
Description	Total Length (km)	Horizontal Alignment		Initial Cross section		Investigation					Pavement Design		Vertical Alignment		Design Cross Section		Design of Structures	
Road No.		Submitted	Approved	Submitted	Approved	Traffic Survey	Structural Condition Survey	Test pit	Lab Testing	Report	Submitted	Approved	Submitted	Approved	Submitted	Approved	Submitted	Approved
1	3.76	3.76	3.76	3.76	3.76	3.76	3.76	3.76	3.76	3.76	3.76	3.76	3.76	3.76	3.76	3.76		
2	3.76	3.76	3.76	3.76	3.76	3.76	3.76	3.76	3.76	3.76	3.76	3.76	3.76	3.76	3.76	3.76	3.76	3.76
3	3.29	3.29	3.29	3.29	3.29	3.29	3.29	3.29	3.29	3.29	3.29	3.29	3.29	3.29	3.29	3.29	3.29	3.29
4	2.12	2.12	2.12	2.12	2.12	2.12	2.12	2.12	2.12	2.12	2.12	2.12	2.12	2.12	2.12	2.12	1.00	
5	2.62	2.62	2.62	2.62	2.62	2.62	2.62	2.62	2.62	2.62	2.62	2.62	2.62	2.62	2.62	2.62	1.50	
6	2.03	2.03	2.03	2.03	2.03	2.03	2.03	2.03	2.03	2.03	2.03	2.03	2.03	2.03	1.40	1.40		
7	2.22	2.22	2.22	2.22	2.22	2.22	2.22	2.22	2.22	2.22	2.22	2.22	2.22	2.22	2.22	2.22	1.50	
8	1.88	1.88	1.88	1.88	1.88	1.88	1.88	1.88	1.88	1.88	1.88	1.88	1.88	1.88	1.88	1.88	1.88	1.88
9	1.90	1.90	1.90	1.90	1.90	1.90	1.90	1.90	1.90	1.90	1.90	1.90	1.90	1.90	1.90	1.90	1.00	1.00
10	3.37	3.37	3.37	3.37	3.37	3.37	3.37	3.37	3.37	3.37	3.37	3.37	3.37	3.37	3.37	3.37	3.37	1.80
11	4.70	4.70	4.70	4.70	4.70	4.70	4.70	4.70	4.70	4.70	4.70	4.70	4.70	4.70	4.70	4.70	4.70	4.70
12	1.18	1.18	1.18	1.18	1.18	1.18	1.18	1.18	1.18	1.18	1.18	1.18	1.18	1.18	1.18	1.18	1.18	1.18
13	5.23	5.23	5.23	5.23	5.23	5.23	5.23	5.23	5.23	5.23	5.23		5.23	5.23	5.23		5.23	
14	1.78	1.78	1.78	1.78	1.78	1.78	1.78	1.78	1.78	1.78	1.78	1.78	1.78	1.78	1.78	1.78	0.80	0.80
18	4.45	4.45		4.45		4.45	4.45	4.45	4.45	4.45	4.45		4.45		4.45			
20	3.14	3.14	3.14	3.14	3.14	3.14	3.14	3.14	3.14	3.14	3.14	3.14	3.14	3.14	3.14	3.14		
21	2.06	2.06	2.06	2.06	2.06	2.06	2.06	2.06	2.06	2.06	2.06	2.06	2.06		2.06	2.06	2.06	
22	1.65	1.65	1.65	1.65	1.65	1.65	1.65	1.65	1.65	1.65	1.65	1.65	1.65	1.65	1.65	1.65	0.80	
Page Total	51.13	51.13	46.68	51.13	46.69	51.13	51.13	51.13	51.13	51.13	51.13	41.45	51.13	44.62	50.51	40.83	32.07	16.53
Work Done (%)		100%	91%	100%	91%	100%	100%	100%	100%	100%	100%	81%	100%	87%	99%	80%	63%	32%

Progress of Road Work Bar Chart in PO1

Serial No	DS.Division	Road ID	Road Name	Road Catagory	Length (Km)	Progress Up to End of May 2017				
						1 km	2 km	3 km	4 km	5 km
1	Elahera	1	Ihakuluwewa Village Road	PS	3.76	<div></div>	<div></div>	<div></div>	<div></div>	<div></div>
2		2	Ganageyaya Village Road	PS	3.76	<div></div>	<div></div>	<div></div>	<div></div>	<div></div>
3		3	Athtanakadawala Pokunugala	PS	3.29	<div></div>	<div></div>	<div></div>	<div></div>	<div></div>
4		4	Welankattuwa Village Road	PS	2.12	<div></div>	<div></div>	<div></div>	<div></div>	<div></div>
5		5	Sarubima- Segala Village Road	PS	2.62	<div></div>	<div></div>	<div></div>	<div></div>	<div></div>
6		6	Bakamuna -Damanayaya Village Road	PS	2.30	<div></div>	<div></div>	<div></div>	<div></div>	<div></div>
7		7	Sirikanduyaya Track 18 Village Road	PS	2.22	<div></div>	<div></div>	<div></div>	<div></div>	<div></div>
8		8	Orubendisiyambalawa Village Road	PS	1.88	<div></div>	<div></div>	<div></div>	<div></div>	<div></div>
9		9	Bisokotuwa-Konduruwawa	PS	1.90	<div></div>	<div></div>	<div></div>	<div></div>	<div></div>
10		10	Yaya 32 Temple - 33 Bisokotuwa Junction	PS	3.37	<div></div>	<div></div>	<div></div>	<div></div>	<div></div>
11	Thamankaduwa	11	Athmalpitiya Junction -Laxaayana Siyabalagaswewa Junction	PRDA	4.70	<div></div>	<div></div>	<div></div>	<div></div>	<div></div>
12		12	Palugasdamana Senanayake Road	PS	1.18	<div></div>	<div></div>	<div></div>	<div></div>	<div></div>
13		13	Parakramasamuthra- Kalahagala Village Road	PRDA	5.23	<div></div>	<div></div>	<div></div>	<div></div>	<div></div>
14		14	Kadawalawewa Village Road Stage 01	PS	1.78	<div></div>	<div></div>	<div></div>	<div></div>	<div></div>
15		18	DI Channel- Vijawahapura Village Road	PRDA	4.45	<div></div>	<div></div>	<div></div>	<div></div>	<div></div>
16		20	Onagama Main Road- Galkiriya Cemetry	PS	3.14	<div></div>	<div></div>	<div></div>	<div></div>	<div></div>
17		21	Parakramasamudraya- Ambanganga Village Road	PS	2.06	<div></div>	<div></div>	<div></div>	<div></div>	<div></div>
18		22	Parakramasamudraya- Thkunu Ela Village Road	PS	1.65	<div></div>	<div></div>	<div></div>	<div></div>	<div></div>
Total					51.41					

 Earthwork in progress
 ABC Completed
 Asphalt Completed

Physical Progress of Plan Work in PO1

[illegible]

Physical Progress – PO1

Progress	Cumulative Status as at 30 th April 2017		Cumulative Status as at 31 st May 2017	
	Target (%)	Actual (%)	Target (%)	Actual (%)
Physical	5.77%	7.44%	9.29%	10.30%

Payments Certified – PO1

Description	Certified Amount (LKR)
Accepted Contract Amount	1,158,532,987.42
Up to Cumulative Certified Amount	319,102,480.75

Contract PO1 - Progress Photographs



Clearing & Grubbing at Road ID 10
1+280 km



Embankment Construction at Road ID 10
1+400 km



ABC Construction at Road ID 02
0+000 – 0+250 km

Summary of Progress-Survey/Investigation & Design in PO2

Description	Total Length (km)	Horizontal Alignment		Initial Cross section		Investigation					Pavement Design		Vertical Alignment		Design Cross Section		Design of Structures	
Road No.		Submitted	Approved	Submitted	Approved	Traffic Survey	Structural Condition Survey	Test pit	Lab Testing	Report	Submitted	Approved	Submitted	Approved	Submitted	Approved	Submitted	Approved
24	4.10	4.10	4.10	4.10	4.10	4.10	4.10	4.10	4.10	4.10	4.10	4.10	4.10	4.10	3.45	2.45	3.00	3.00
25	4.00	4.00	4.00	4.00	4.00	4.00	4.00	4.00	4.00	4.00	4.00	4.00	4.00	4.00	4.00	4.00	4.00	4.00
27	1.30	1.30	1.30	1.30	1.30	1.30	1.30	1.30	1.30	1.30	1.30	1.30	1.30	1.30	1.30	1.30	1.30	1.30
28	3.05	3.05	3.05	3.05	3.05	3.05	3.05	3.05	3.05	3.05	3.05	3.05	3.05	3.05	3.05	3.05	3.05	3.05
29	3.00	3.00	3.00	3.00	3.00	3.00	3.00	3.00	3.00	3.00	3.00	3.00	3.00	3.00	3.00	3.00	2.00	2.00
31	1.50	1.50	1.50	1.50	1.50	1.50	1.50	1.50	1.50	1.50	1.50	0.77	1.50	0.90	0.70	0.70		
33	7.00	7.00	7.00	7.00		7.00	7.00	7.00	7.00	7.00	7.00		7.00		5.50			
34	3.00	3.00	3.00	3.00		3.00	3.00	3.00	3.00	3.00	3.00		3.00					
35	3.00	3.00	3.00	3.00	3.00	3.00	3.00	3.00	3.00	3.00	3.00	3.00	3.00	3.00	3.00	1.00	3.00	3.00
36	1.30	1.30	1.30	1.30	1.30	1.30	1.30	1.30	1.30	1.30	1.30	1.30	1.30	1.30	1.30			
37	3.00	3.00	3.00	3.00	3.00	3.00	3.00	3.00	3.00	3.00	3.00	2.70	3.00	3.00	3.00	2.50	3.00	3.00
40	2.10	2.10	2.10	2.10	1.00	2.10	2.10	2.10	2.10	2.10	2.10	2.10	2.10	2.10	2.10	2.10	2.10	2.10
41	3.00					3.00	3.00	3.00										
42	2.00	2.00	2.00	2.00		2.00	2.00	1.50	1.50	2.00	2.00		2.00		1.00		1.00	1.00
43	2.00	2.00	2.00	2.00	2.00	2.00	2.00	2.00	2.00	2.00	2.00	2.00					1.00	1.00
44	2.50	2.50	2.50	2.50	2.00	2.50	2.50	2.50	2.50	2.50	2.50	2.50	2.50	2.50	2.50	2.50	2.50	2.50
45	3.20	3.20	3.20	3.20		3.20	3.20	3.20	3.20	3.20	3.20							
46	3.50					3.50	3.50	3.50	3.50									
47	1.75	1.75	1.75	1.75		1.75	1.75	1.75	1.75	1.75	1.75		1.75					
48	1.40	1.40	1.40	1.40	1.40	1.40	1.40	1.40	1.40	1.40	1.40	1.40	1.40	1.40	1.40	1.40		
49	1.70	1.70	1.70	1.70		1.70	1.70	1.70	1.70	1.70	1.70		1.70					
51	1.10	1.10	1.10	1.10	1.10	1.10	1.10	1.10	1.10	1.10	1.10		1.10	1.10	1.10	1.10	1.10	1.10
52	2.30	2.30	2.30	2.30		2.30	2.30	2.30	2.30									
55	4.95	4.95	4.95	4.95		4.95	4.95	4.95	4.95	4.95	4.95		4.95		4.95		3.00	
72	5.00	5.00	5.00	5.00	5.00	5.00	5.00	5.00	5.00	5.00	5.00	5.00	5.00	5.00	2.00		3.00	3.00
73	3.30	3.30	3.30			3.30	3.30	3.30	3.30	3.30	3.30							
Page Total	74.05	67.55	67.55	64.25	36.75	74.05	74.05	73.55	70.55	65.25	65.25	36.22	56.75	34.45	43.35	25.10	33.05	30.05
Work Done (%)		91%	91%	87%	50%	100%	100%	99%	95%	88%	88%	40%	77%	47%	50%	34%	45%	41%

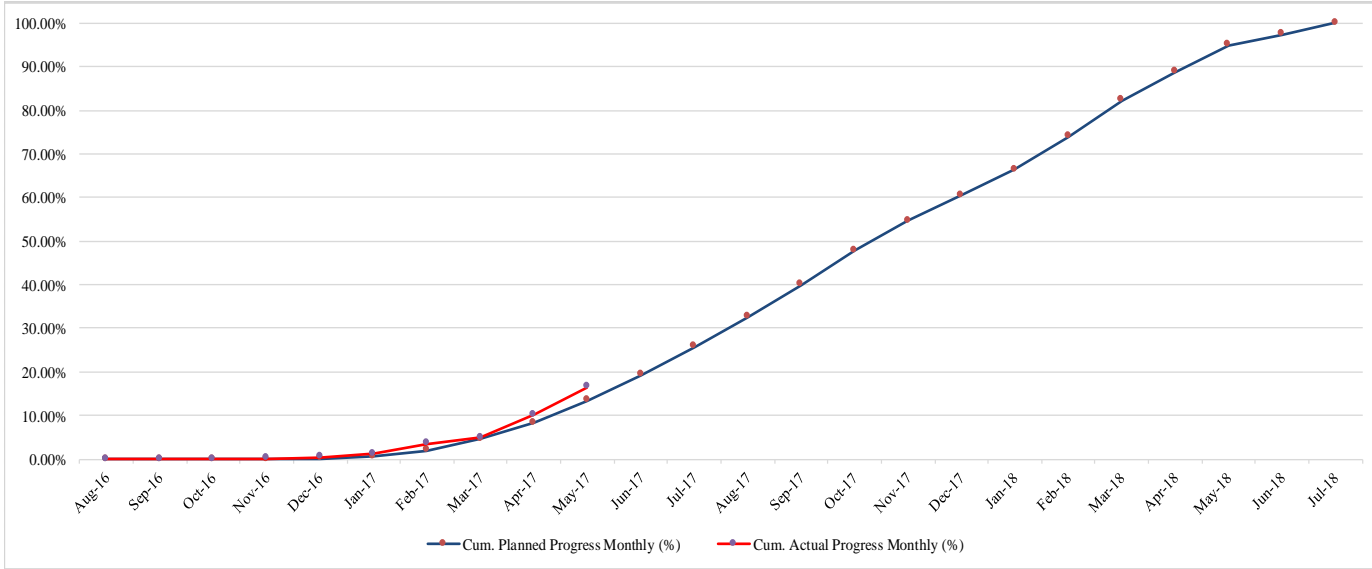
Progress of Road Work Bar Chart in PO2

Serial No	DS.Division	Road ID	Road Name	Road Category	Length (Km)	Progress Up to End of May 2017							
						1 km	2 km	3 km	4 km	5 km	6 km	7 km	8 km
1	Lankapura	24	Hingurakgoda- 7th Mile's Post -Gallamuna Hingurukdamana	PRDA	4.10	<div></div>							
2		25	Weerapura 317-Karathakade Junction	PRDA	4.00	<div></div>							
3		27	BOP 317- Dalpalama	PRDA	1.30	<div></div>							
4		28	BOP 316- Karuwalagas Junction -Chandanapokuna	PRDA	3.05	<div></div>							
5		29	Patunagama Junction -Damwelmangada- Buthayaya	PS	3.00	<div></div>							
6		31	Kubukkanaruwa- 127 Bawdarthgama	PS	1.50	<div></div>							
7		72	Deberella Sudupalama-Gallamuna	PS	5.00	<div></div>							
8	Madirigiriya	33	Track 12 Bridge -Nagarapura-Weligampura	PS	7.00	<div></div>							
9		34	Yuthaganawa -Irrigation Junction- Dinisuru Junction	PRDA	3.00	<div></div>							
10		35	Kusumpokuna- Pimpura	PRDA	3.50	<div></div>							
11		36	Pimpura Pansalgodall Main Road- Sansugama 21 Division	PRDA	1.30	<div></div>							
12		37	Meegaswewa- Wadigawewa	PS	3.00	<div></div>							
13		40	Medirigiriya Town Internal Road	PS	2.10	<div></div>							
14		41	Jayathugama Junction Meegollawa School	PS	3.00	<div></div>							
15		42	Medirigiriya Water Tank- Mr. Vijayadasa's House	PS	2.00	<div></div>							
16		43	Jayathugama Junction -Meegollawa K.T. Wijaya's Store Road	PS	2.00	<div></div>							
17	Madirigiriya	44	Medirigiriya Kalagedi Palama- Bisobandaragama School	PS	2.50	<div></div>							
18	Madirigiriya	73	Diulankadawela Aliwankuwa Junction	PS	3.30	<div></div>							
19	Hingurakgoda	45	Minneriya Central Collage Road	PS	3.2	<div></div>							
20		46	Hathamuna Bridge-Nugagahadamana Road	PS	3.5	<div></div>							
21		47	Dora 2 Junction-Paluwewa	PS	1.75	<div></div>							
22		48	Girithale Middle Road	PS	1.4	<div></div>							
23		49	Hingurakgoda Airport-Vidyaloka School Road	PRDA	1.7	<div></div>							
24		51	Batukotuwa Middle Road	PS	1.1	<div></div>							
25		52	Minneriya Samagipura	PS	2.3	<div></div>							
26		55	Hinguraka 4th Miles Post -Chandanapokuna Aliwanguwa	PS	4.95	<div></div>							
Total					74.55								



Earthwork in progress
ABC Completed
Asphalt Completed

Physical Progress of Plan Work in PO2

[illegible]

Physical Progress – PO2

Progress	Cumulative Status as at 30 th April 2017		Cumulative Status as at 31 st May 2017	
	Target (%)	Actual (%)	Target (%)	Actual (%)
Physical	8.25%	10.10%	13.41%	16.50%

Payments Certified – PO2

Description	Certified Amount (LKR)
Accepted Contract Amount	1,483,692,044.52
Up to Cumulative Certified Amount	320,914,384.63

Contract PO2 - Progress Photographs



Preparation for Priming at
Road ID 25 2+050 km



Priming at Road ID 25
2+050 km






Asphalt Compaction at Road ID 25
1+897 - 2+376 km

Summary of Progress-Survey/Investigation & Design in PO3

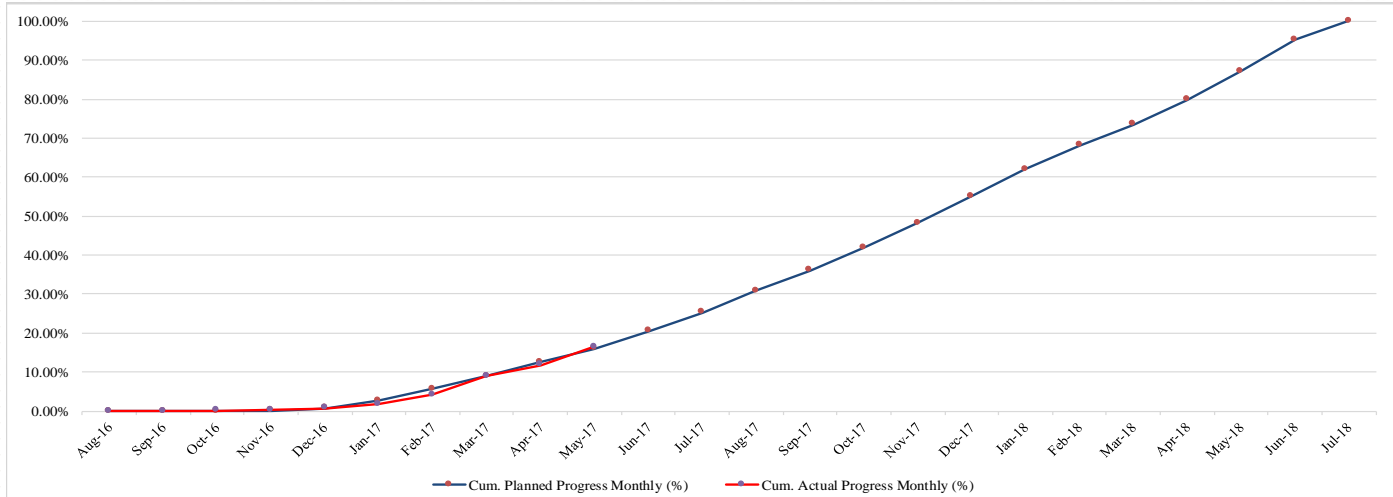
Description	Total Length (km)	Horizontal Alignment		Initial Cross section		Investigation					Pavement Design		Vertical Alignment		Design Cross Section		Design of Structures	
Road No.		Submitted	Approved	Submitted	Approved	Traffic Survey	Structural Condition Survey	Test pit	Lab Testing	Report	Submitted	Approved	Submitted	Approved	Submitted	Approved	Submitted	Approved
57	12.00	12.00	12.00	12.00	5.45	12.00	12.00	12.00	12.00	12.00	12.00	12.00	12.00	12.00	12.00	5.00		
58	6.00					6.00	6.00	6.00	6.00									
59	2.00	2.00	2.00				2.00	2.00	2.00									
61	3.00						3.00	3.00	3.00									
62	6.50	6.50	6.50	6.50	6.50	6.50	6.50	6.50	6.50	6.50	6.50	6.50	6.50	6.50	6.50	6.50	1.00	1.00
64	1.25	1.25	1.25	1.25	1.25	1.25	1.25	1.25	1.25	1.25	1.25	1.25	1.25	1.25	1.25	1.25	1.25	1.25
65	1.50	1.50	1.50	1.50	1.50	1.50	1.50	1.50	1.50	1.50	1.50	1.50	1.50	1.50	1.50	1.50	1.00	1.00
66	9.63	9.63	9.63	9.63	9.63	9.63	9.63	9.63	9.63	9.63	9.63	6.63	9.63	6.00				
67	2.00	2.00	2.00				2.00	2.00	2.00									
68	1.75	1.75	1.75	1.75	1.75	1.75	1.75	1.75	1.75	1.75	1.75	1.75	1.75	1.75	1.75	1.75		
71	3.00	3.00	3.00	3.00		3.00	3.00	3.00	3.00	3.00	3.00	3.00						
Page Total	48.63	39.63	39.63	35.63	26.08	41.63	48.63	48.63	48.63	35.63	35.63	32.63	32.63	29.00	23.00	16.00	3.25	3.25
Work Done (%)		81%	81%	73%	54%	86%	100%	100%	100%	73%	73%	67%	67%	60%	47%	33%	7%	7%

Progress of Road Work Bar Chart in PO3

Serial No	DS.Division	Road ID	Road Name	Road Category	Length (Km)	Progress Up to End of May 2017											
						1 km	2 km	3 km	4 km	5 km	6 km	7 km	8 km	9 km	10 km	11 km	12 km
1	Welikanda	57	Welikanda-Singhapura Road	PS	12.00												
2		58	Athugala -Katuwanwila	PS	6.00												
3		59	Ginidamana-Nelumwewa	PS	2.00												
4		61	Mahadamanawewa Village Road	PS	3.00												
5	Dimbulagala	62	Dimbulgala Junction-Bogaswewa Village Road	PS	6.50												
6		64	Manmpitiya Hospital Road	PS	1.25												
7		65	2nd Mile's Post-Seelapura	PS	1.45												
8		66	Siripura Nuwaragala Village Road	PS	9.60												
9		67	Aluthoya Junction - Village Road	PS	2.00												
10		68	Dimbulagala Junction-Soruwila Village	PS	1.75												
11		71	Bandanagala-Bandanagala Village	PRDA	3.00												
Total					48.55												

 Earthwork in progress
 ABC Completed
 Asphalt Completed

Physical Progress of Plan Work in PO3

[illegible]

Physical Progress – PO3

Progress	Cumulative Status as at 30 th April 2017		Cumulative Status as at 31 st May 2017	
	Target (%)	Actual (%)	Target (%)	Actual (%)
Physical	12.50%	11.70%	16.03%	16.39%

Payments Certified – PO3

Description	Certified Amount (LKR)
Accepted Contract Amount	1,249,343,460.00
Up to Cumulative Certified Amount	350,977,296.09

Contract PO3 - Progress Photographs



Subgrade Compaction at Road ID 66
5+700 km



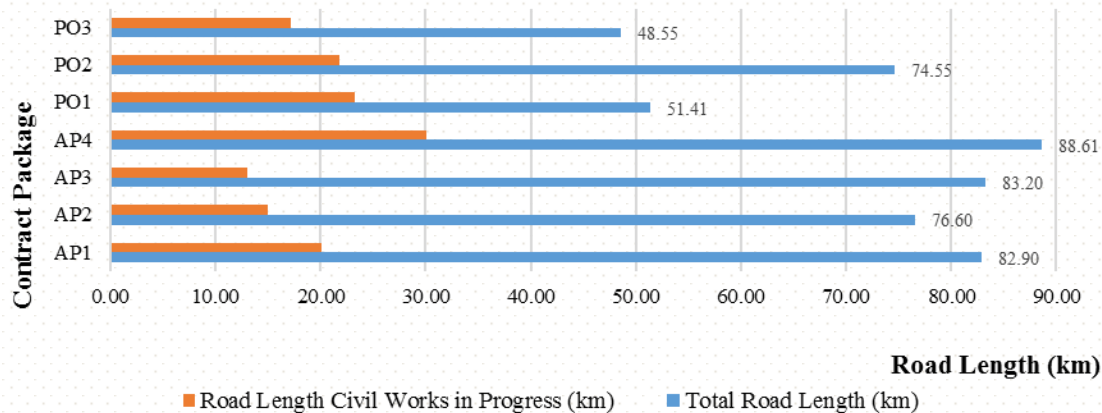
Shoulder Construction at Road ID
57
4+750 km



Asphalt Compaction at Road ID 68
0+690 km

Road Work Progress - iROAD-North Central Province

Package No.	Contractor	No. of Roads	Total Road Length (km)	No. of Roads Civil Works in Progress	Road Length Civil Works in Progress (km)
AP1	MAGA	17	82.90	6	20.10
AP2	MAGA	12	76.60	5	15.00
AP3	MAGA	12	83.20	3	13.09
AP4	MAGA	19	88.61	6	30.04
PO1	MAGA	18	51.41	8	23.30
PO2	MAGA	26	74.55	9	21.85
PO3	TISSA-AMSK JV	11	48.55	6	17.20
Total		115	505.82	43	140.58



Progress Summary of Culverts & Bridges - iROAD-

North Central Province

District	Package No.	Contractor	Total No. of Culvert	No. of Culvert		No. of Culvert	
				New / Reconstruction / Widening	Completed / In progress	Cleaning & Repair	Completed / In progress
Anuradhapura	AP1	MAGA	238	86	25	146	5
	AP2	MAGA	295	116	28	173	
	AP3	MAGA	248	147	40	101	3
	AP4	MAGA	313	80	35	233	
Polonnaruwa	PO1	MAGA	200	80	18	119	
	PO2	MAGA	287	154	46	133	
	PO3	TISSA-AMSK JV	98	19	4	79	1
Total			1679	682	196	984	9

Overall Financial Status - iROAD-North Central Province

Package No.	Contractor	Accepted Contract Amount (LKR)	Total Certified Amount to Date (LKR) (Including Advance Payment)
AP1	MAGA	1,656,915,760.80	322,808,476.76
AP2	MAGA	1,824,178,003.20	395,694,332.21
AP3	MAGA	1,492,772,165.28	398,163,652.93
AP4	MAGA	1,635,133,956.00	336,206,932.14
PO1	MAGA	1,158,532,987.42	319,102,480.75
PO2	MAGA	1,483,692,044.52	320,914,384.63
PO3	TISSA-AMSK JV	1,249,343,460.00	350,977,296.09
Total		10,500,568,377.22	2,443,867,555.51

Status of GRC Committee Formation in Anuradhapura & Polonnaruwa Districts – NCP

Contract No.	Contractor	No. of Roads	No. of Divisions	No. of GRC (Level 3 - DS) formed	No. of GRC (Level 2 - GN) formed
AP1	MAGA	17	6	6	12
AP2	MAGA	12	6	6	11
AP3	MAGA	12	4	4	12
AP4	MAGA	19	6	6	12
TOTAL		60	22	22	47

Contract No.	Contractor	No. of Roads	No. of Divisions	No. of GRC (Level 3 - DS) formed	No. of GRC (Level 2 - GN) formed
PO1	MAGA	18	2	2	18
PO2	MAGA	26	3	3	26
PO3	TISSA-AMSK	11	2	2	9
TOTAL		55	7	7	53

List of Utilities - iROAD-North Western & North Central Province

Package No.	No. of Roads	No. of Roads Surveyed for Utility Shifting	Utilities to be Shifted					
			Electricity Pole / (Nos.)		Telecom Pole / (Nos.)		Water Line / (m)	
			Identified	Progress	Identified	Progress	Identified	Progress
KU1	16	Not Identified	-	-	-	-	-	-
KU2	19	13	11	-	14	-	1000	970
KU3	12	6	2	-	20	2	162	162
KU4	12	5	-	-	2	-	192	-
KU5	17	Not Identified	-	-	-	-	-	-
PU1	11	9	-	in progress	4	in progress	238 Nos. Pipe Crossing	in progress
PU2	11	3	3	in progress	6	in progress	10 Nos. road crossing to be completed	in Progress
PU3	16	4	7	in progress	7	in progress	2	in Progress
AP1	17	17	4	1 Shifted	11	4 Shifted	-	-
AP2	12	11	-	-	-	-	900	in progress
AP3	12	7	10	3 Shifted	3	in progress	30	30 Shifted
AP4	19	8	2	2 Shifted	1	1 Shifted	-	-
PO1	18	18	19	-	35	3	-	-
PO2	26	22	10	-	12	-	600	40
PO3	11	9	-	-	-	-	2500	1200
Total	229	132	68	-	115	-	5386	2372

Safeguard – Environmental & Social

- ❖ Two Workshops on Context Sensitive Design (CSD) were conducted in NCP & NWP on 24th and 29th May 2017.
- ❖ Four District wise Environmental Discussions were held with RE's, PM's, & ESO's .
 - Discussed Environmental issues
 - Decided to celebrate World Environmental Day 5th June 2017 at District Level.
- ❖ 61 Site Specific Environmental Management action planes (SSEMAP's) approved.
- ❖ 51 Environmental Monitoring Check list (EMC) accepted for preconstruction 2 at 25%, 2 at 50% and 1 at 75% of construction stage
- ❖ Trees identified for removal 57, removed 21, planted 260 (PO2 = 10, PO3 = 250) , required to be planted by other CPS = 24.
- ❖ During the month of May 2017 no GRC formation activities have taken place in two provinces. However only 1 DS Level GRC & 3 GN Level GRC's to be formed in NWP. 45 DS Level & 121 GN Level GRC's have already formed in NWP. In NCP, 29 DS Level GRC's 100 GN Level GRC's have been formed & 15 GN Level GRC's are to be formed.

Summary of Public Complaints - iROAD-North Western & North Central Province

District	Package No.	Public Complaints Received				Total	No. Attended	No. Completely Settled	Solutions in Progress	No. Unattended
		No. of Request	No. of Suggestion	No. of Complaints	No. of Crack related issues					
Kurunegala	KU1	7	1	7	-	15	7	7	-	-
	KU2	10	5	10	-	25	25	24	1	-
	KU3	3	-	9	2	14	-	7	7	-
	KU4	9	6	4	1	20	20	18	2	-
	KU5	-	-	6		6	5	5	-	1
	Sub Total	29	12	36	3	80	57	61	10	1
Puttalam	PU1	13	-	-	-	13	13	13	-	-
	PU2	12	-	-	-	12	12	11	1	-
	PU3	8	-	16	-	24	24	18	6	-
	Sub Total	33	0	16	0	49	49	42	7	0
Anuradhapura	AP1	30	3	2	-	35	32	14	18	3
	AP2	29	-	9	-	38	36	8	28	2
	AP3	27	45	-	-	72	72	36	36	-
	AP4	7	15	4	2	28	26	10	16	2
	Sub Total	93	63	15	2	173	166	68	98	7
Polonnaruwa	PO1	13	-	16	-	29	29	26	3	-
	PO2	5	-	9	-	14	14	11	3	-
	PO3	8	1	8	-	17	17	12	5	-
	Sub Total	26	1	33	0	60	60	49	11	0
Total		181	76	100	5	362	332	220	126	8

❖ Project Performance Monitoring System (PPMS) Submitted.

❖ Annual Environment Compliance Monitoring Report Submitted.

❖ Semi Annual Social Compliance Monitoring Report Submitted.

Workshop Held

No.	Description	Date	Venue
1	Workshop on Pavement Design for Rural Roads presented by RDA followed with a Panel discussion. Present: All iROAD Contractors, Consultants and Client	28/08/2016	Hotel Blue Sky Kurunegala
2	Workshop on Environmental and Social Safeguards and Safety presented by ADB and RDA Present: All iROAD Contractors Kurunegala & Puttalam, Consultant and Client	07/09/2016	Hotel Blue Sky Kurunegala
3	Workshop on Environmental and Social Safeguards and Safety presented by ADB and RDA Present All iROAD Contractors Anuradhapura & Polonnaruwa, Consultant & Client	08/09/2016	Hotel Creston Park Anuradhapura
4	Workshop on Asphalt Mix Design & Rigid Pavement Design presented by ADB and RDA Present: All iRoad Contractors Kurunegala & Puttalam, Consultant & Client	11/01/2017	Hotel Blue Sky Kurunegala
5	Workshop on HIV-AIDS Awareness Programme by Contractor Present: iRoad KU1 Contractor Kurunegala, Consultant & Client	28/01/2017	Divisional's Secretariat Office Horombawa
6	Workshop on Road Safety, Safe Driving & Vehicle Maintenance presented by RDA Present: All Drivers of Consultant & Client	31/01/2017	Hotel Blue Sky Kurunegala
7	Workshop on Environmental & Social Safeguards Considerations presented by ESDD of RDA Present: All iROAD Contractors Kurunegala & Puttalam, Consultant and Client	22/02/2017	Hotel Green Village Balalla
8	Workshop on Environmental & Social Safeguards Considerations presented by ESDD of RDA Present: All iROAD Contractors Anuradhapura & Polonnaruwa, Consultant & Client	23/02/2017	Hotel CTC Reception Anuradhapura
9	Workshop on HIV-AIDS Awareness Programme by Contractor Present: iRoad PU2 Contractor Puttalam, Consultant & Client	27/03/2017	Palihawadana Reception Hall Poththkkulama Pallama
10	Workshop on Safety Arrangement and Traffic Management of road Construction sites. (NWP) & Improvements to Existing Concrete Pavements with Asphalt or Concrete overlaying. (NWP) Considerations presented by RDA Present: All iROAD Contractors, Consultants and Client	31/03/2017	Hotel Green Village Balalla
11	Workshop on HIV-AIDS Awareness Programme by Contractor Present: iRoad PO1 Contractor Polonnaruwa, Consultant & Client	08/04/2017	Hotel Super Friends Bakamuna Road, Giritale
12	Workshop on HIV-AIDS Awareness Programme by Contractor Present: iRoad PU3 Contractor Puttalam, Consultant & Client	05/05/2017	Hotel Players Village, Koswatta Road, Bothalegama, Lunuwila.
13	Workshop on Context Sensitive Design (CSD) presented by ADB Present All iROAD Contractors Anuradhapura & Polonnaruwa, Consultant & Client	24/05/2017	Hotel CTC Reception Anuradhapura
14	Workshop on Context Sensitive Design (CSD) presented by ADB Present All iROAD Contractors Kurunegala & Puttalam, Consultant and Client	29/05/2017	Hotel Delight Kurunegala

HIV/AIDS Workshop – PU3



Workshop on Context Sensitive Design (CSD) – NCP & NWP



CSD-ADB Mission Field Visit



THANK YOU